

FFSA
CHAMPIONNAT
DE FRANCE **RALLYE**



**ECURIE
BRESSE
BUGEY**



29^e Rallye du SURAN

**20 - 21
SEPT.
2024**



MICHELIN
TROPHÉE ALPS

AIN⁰¹
le Département



La Région
Auvergne-Rhône-Alpes

Ma(g)ville.fr



STRATUS
packaging

Tecnis
Assurances
Évaluez ensemble le contrat qui vous correspond



RX
GROUPE



ROAD-BOOK

MESDAMES ET MESSIEURS LES CONCURRENTS

3 passages par spéciale autorisés au maximum

IL EST STRICTEMENT INTERDIT DE PRENDRE LES SPECIALES A L'ENVERS AINSI QUE DE FAIRE DEMI-TOUR DANS LES SPECIALES.

ATTENTION : certaines cordes pendant les reconnaissances seront matérialisées par de la rubalise
Les reconnaissances individuelles hors jours et heures autorisés sont strictement interdites et seront contrôlées par les organisateurs.

Reconnaisances en dehors des jours et heures autorisés ou non respect du nombre maximum de 3 passages ou présence à bord du véhicule au cours des reconnaissances et du rallye d'un autre cahier de notes que celui fourni par l'organisateur du rallye lorsque c'est le cas :

- départ refusé,
- amende identique à la valeur des droits d'engagement du rallye,
- demande de sanction disciplinaire auprès de la FFSA.

Les trois pénalités sont cumulées.

Ces pénalités seront infligées par le Collège des Commissaires Sportifs.
Le montant des amendes est conservé par l'organisateur.

- Samedi 14/09 de 8h30 à 14h00 (salle administrative Nivigne et Suran)

RAPPEL HORAIRE RECO - >> 9h-17h00

- Dimanche 15/09 de 8h30 à 12h00 (salle administrative Nivigne et Suran)

RAPPEL HORAIRE RECO - >> 9h/12 IMPÉRATIF (contrôle de la préfecture ce jour et marche organisée sur une des spéciales)

- Vendredi 20/09 de 8h30 à 9h30 (Salle du foirail)

RAPPEL HORAIRE RECO - >> 9h/13h IMPÉRATIF (fermeture des routes)

En l'absence de contrôleurs de l'organisation, le concurrent remplira lui-même, au crayon à bille, ses heures de passages au départ et à l'arrivée des ES

L'APPOSITION DU STICKER "RECONNAISSANCES" EST **OBLIGATOIRE**

RESPECTEZ L'ENVIRONNEMENT

N'UTILISEZ PAS DE BOMBE DE PEINTURE SUR LES ARBRES ET POTEAUX
TOUTE MARQUE SERA NEUTRALISÉE PAR L'ORGANISATION.

LA PREFECTURE NOUS DEMANDE DE METTRE **HORS COURSE** TOUT CONCURRENT
DONT L'ASSISTANCE NE RESPECTERAIT PAS LES LOIS ELEMENTAIRES DE
SECURITE.

L'AVENIR DES RALLYES DÉPEND DE VOTRE COMPORTEMENT.

Ce document est à remettre impérativement aux vérifications administratives le vendredi 20 Septembre 2024



EQUIPAGE	N° RECO/COURSE

29ème Rallye du SURAN

Identification du véhicule utilisé pendant les reconnaissances

Marque :	Modèle :
Immatriculation :	Couleur :

	Date	Départ	Emargement		Arrivée	Emargement
1	/09/2024	H		ES 1 Nivigne - Aromas (9,20 kms) ES 4 - 7 - 10 Nivigne - Lavillat (20,20kms)	H	
2	/09/2024	H			H	
3	/09/2024	H			H	

1	/09/2024	H		ES 2 - 5 - 8 - 11 Grand Corent (3,00 kms)	H	
2	/09/2024	H			H	
3	/09/2024	H			H	

1	/09/2024	H		ES 3 Drom - Mont July (7 km) ES 6 - 9 - 12 Les Conches (13,00 kms)	H	
2	/09/2024	H			H	
3	/09/2024	H			H	

29ème Rallye National du Suran MODERNE
12ème Rallye National du Suran VHC
ITINERAIRES ET CONTRÔLES

ETAPE 1 - Vendredi 20 Septembre 2024										
C.H. E.S.	LIEUX	E.S.	Liaison	Dist. Totales	T.I	Horaire 1 ^{er} VHC	Secteurs	Sections	ETAPES	
PARC FERME FOIRAIL ST DENIS LES BOURG DEPART DU RALLYE										
CH 0	Poduim Foirail St Denis Les Bourg					18:30	1	Section 1	ETAPE 1	
CH 0A	Service Sortie Foirail St Denis Les Bourg		0,00	0,00	00:15	18:45				
ZR 1	Ravitaillement Foirail St Denis Les Bourg						2			
	Distance jusqu'au prochain ravitaillement			94,10						
CH 1	Contrôle Horaire avant DES 1		27,80	27,80	00:40	19:25	3			
ES 1	NIVIGNE -SURAN	9,20			00:03	19:28				
CH 2	Contrôle Horaire avant DES 2		19,00	56,00	00:40	20:08	4			
ES 2	GRAND CORENT	3,00			00:03	20:11				
CH 3	Contrôle Horaire avant DES 3		10,20	69,20	00:18	20:29	5			
ES 3	DROM - MONT JULY	6,80			00:03	20:32				
CH 3A	Parc Fermé Foirail St Denis Les Bourg		18,10	94,10	00:45	21:17	7			
PARC FERME FOIRAIL ST DENIS LES BOURG FIN D'ETAPE 1										
Total Etape 1		19,00	75,10	94,10		20,19%				

Lever du soleil : 07h26

Coucher du soleil : 19H36

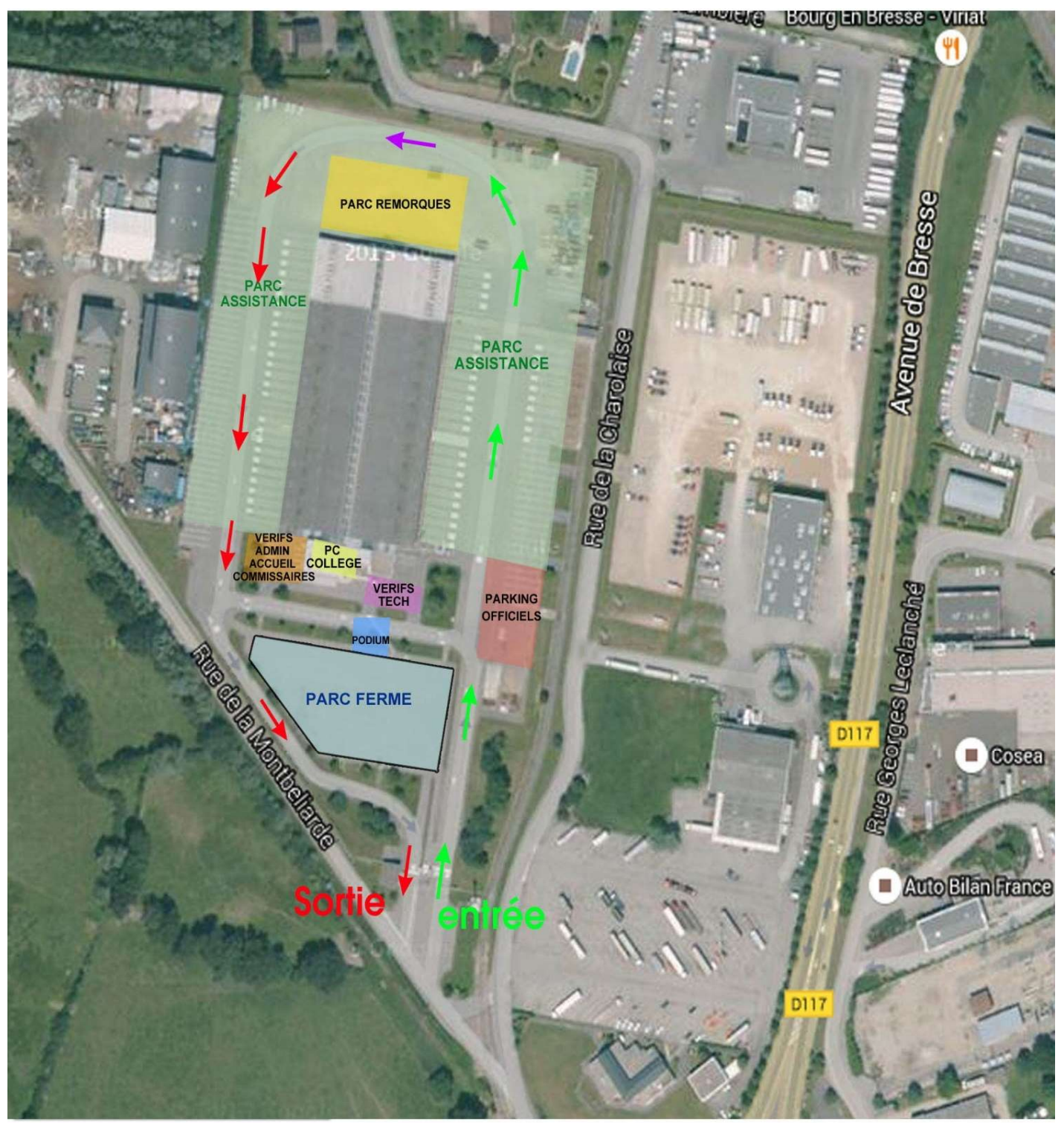
ETAPE 2 - Samedi 21 Septembre 2024										
C.H. E.S.	LIEUX	E.S.	Liaison	Dist. Totales	T.I	Horaire 1 ^{er} VHC	Secteurs	Sections	ETAPES	
PARC FERME FOIRAIL ST DENIS LES BOURG DEPART DU RALLYE										
CH 3B	Sortie Parc Fermé DEPART ETAPE 2					08:30	8	Section 2	ETAPE 2	
CH3C	Service Sortie Foirail St Denis Les Bourg				00:40	09:10				
ZR 2	Ravitaillement Foirail St Denis Les Bourg						9			
	Distance jusqu'au prochain ravitaillement			100,20						
CH 4	Contrôle Horaire avant DES 4		29,90	29,90	00:40	09:50	10			
ES 4	CHAVANNES-AROMAS-LAVILLAT	20,20			00:03	09:53				
CH 5	Contrôle Horaire avant DES 5		14,00	64,10	00:43	10:36	11			
ES 5	GRAND CORENT	3,00			00:03	10:39				
CH6	Contrôle Horaire avant DES 6		2,00	69,10	00:10	10:49	12			
ES 6	LES CONCHES	13,00			00:03	10:52				
CH6A	Regroupement entrée Foirail		18,10	100,20	00:40	11:32	13			
Parc de Regroupement - FOIRAIL ST DENIS LES BOURG										
					01:00		14			
CH6B	Parc de Regroupement Sortie					12:32	15			
CH6C	Service Sortie Foirail St Denis Les Bourg		0,00	100,20	00:40	13:12				
ZR 3	Ravitaillement Foirail St Denis Les Bourg						16			
	Distance jusqu'au prochain ravitaillement			100,20						
CH 7	Contrôle Horaire avant DES 7		29,90	130,10	00:40	13:52	17			
ES 7	CHAVANNES-AROMAS-LAVILLAT	20,20			00:03	13:55				
CH 8	Contrôle Horaire avant DES 7		14,00	164,30	00:43	14:38	18			
ES 8	GRAND CORENT	3,00			00:03	14:41				
CH 9	Contrôle Horaire avant DES 9		2,00	169,30	00:10	14:51	19			
ES 9	LES CONCHES	13,00			00:03	14:54				
CH 9A	Regroupement entrée Foirail		18,10	200,40	00:40	15:34	20			
Parc de Regroupement - FOIRAIL ST DENIS LES BOURG										
					00:30		21			
CH 9B	Parc de Regroupement Sortie					16:04	22			
CH 9C	Service Sortie Foirail St Denis Les Bourg		200,40	200,40	00:30	16:34				
ZR 4	Ravitaillement Foirail St Denis Les Bourg						23			
	Distance jusqu'au prochain ravitaillement			100,20						
CH 10	Contrôle Horaire avant DES 10		29,90	230,30	00:40	17:14	24			
ES 10	CHAVANNES-AROMAS-LAVILLAT	20,20			00:03	17:17				
CH 11	Contrôle Horaire avant DES 11		14,00	264,50	00:43	18:00	25			
CH 11	GRAND CORENT	3,00			00:43	18:43				
CH 12	Contrôle Horaire avant DES 9		2,00	269,50	00:10	18:53	26			
ES 12	LES CONCHES	13,00			00:03	18:56				
CH 11A	Poduim Foirail St Denis Les Bourg		18,10	285,60	00:40	19:36	28			
PARC FERME FOIRAIL ST DENIS LES BOURG FIN DU RALLYE										
Total Etape 2		108,60	192,00	300,60		36,13%				

Lever du soleil : 07h27

Coucher du soleil : 19h34



Plan Général

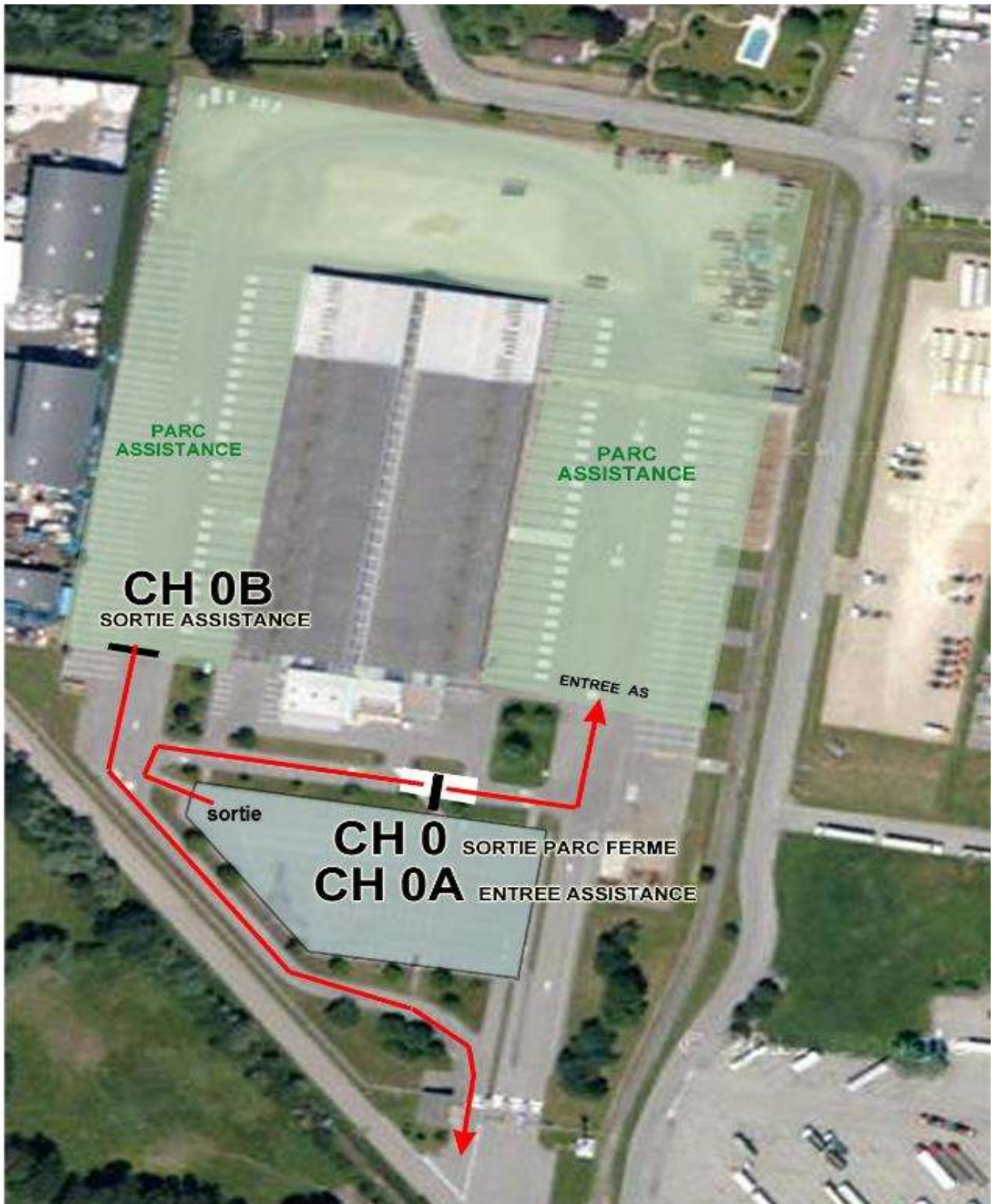


ETAPE 1 CH 0 0A

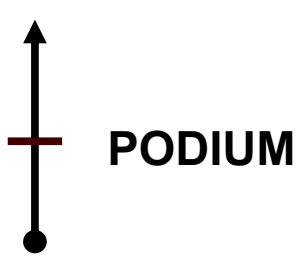

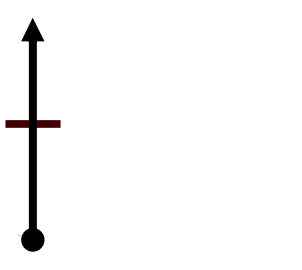

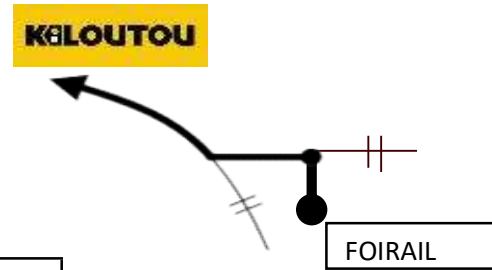
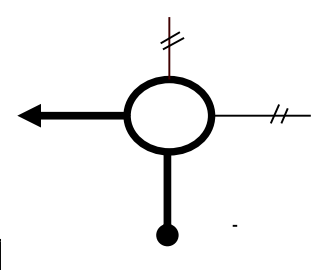
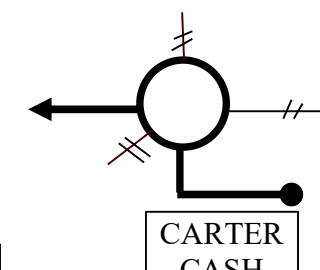
à

ASSISTANCE

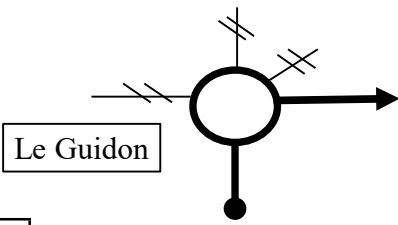
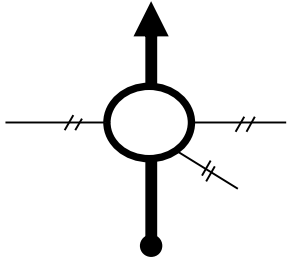
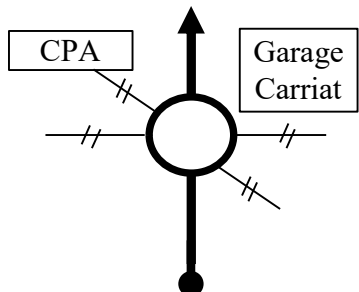
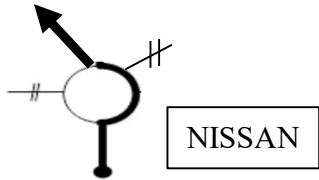
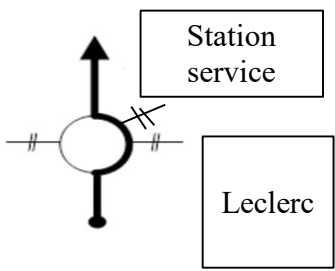
SECTION 1 CH 0B



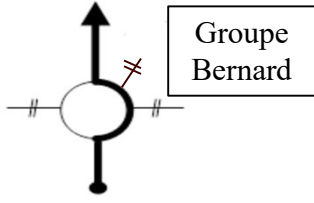
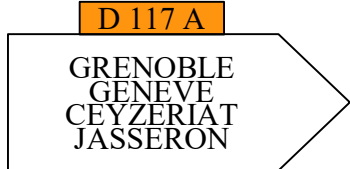
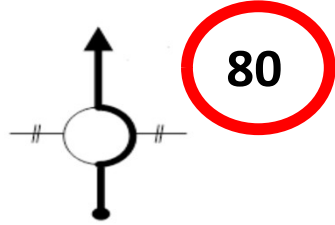
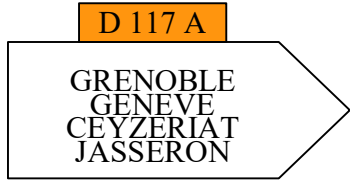
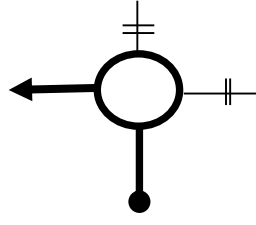
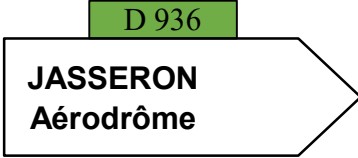
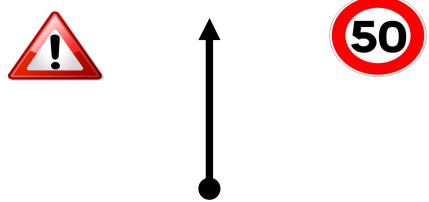
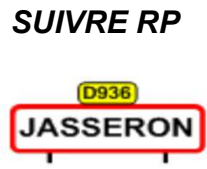
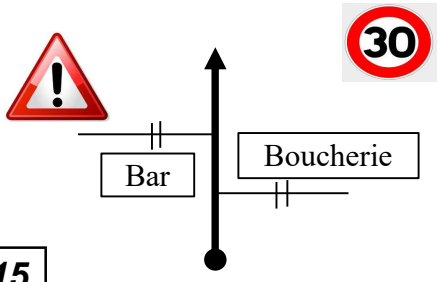
ETAPE	1	CH 0B	Distance totale	28,150	km
		à	Temps imparti	38	min
SECTION	1	CH 1	Moyenne	44,5	km/h

DISTANCE		DIRECTION	INFORMATIONS	DISTANCE
TOTALE	PARTIELLE			DEGRESSIVE
0,000	0,000		 <p>CH 0 Sortie parc fermé</p> <p>CH 0A Entrée parc assistance</p>	28,150
0,000	0,000		 <p>CH 0B</p> <p>SORTIE PARC ASSISTANCE</p>	28,150
0,200	0,200		<p>A gauche en sortant du foirail</p>	27,950
0,300	0,100		<p>D 117</p> <p>A39 - A40 Chalon s/s Macon Lons le Saunier Viriat</p>	27,850
1,500	1,200		<p>D 1079</p> <p>A39 - A40 Chalon s/s Macon Lons le Saunier Montrevel en B Viriat Alimentec</p>	26,650

ETAPE	1	CH 0B	Distance totale	28,150	km
		à	Temps imparti	38	min
SECTION	1	CH 1	Moyenne	44,5	km/h

DISTANCE		DIRECTION	INFORMATIONS	DISTANCE
TOTALE	PARTIELLE			DEGRESSIVE
2,650	1,150		D 117 A GRENOBLE GENEVE Lons le Saunier Norélan Alimentec	25,500
3,600	0,950		D 117 A GRENOBLE GENEVE Lons le Saunier Norélan Alimentec	24,550
4,950	1,350		D 117 A A39 - A40 GRENOBLE GENEVE Lons le Saunier Norélan Alimentec	23,200
5,500	0,550		D 117 A A39 - A40 GRENOBLE GENEVE Lons le Saunier Norélan Alimentec	22,650
6,400	0,900		D 117 A A39 - A40 GRENOBLE GENEVE Lons le Saunier Norélan Alimentec	21,750


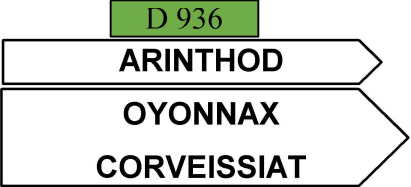


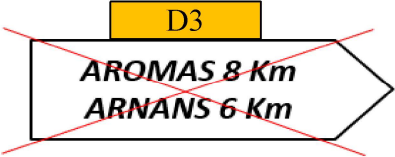
ETAPE	1	CH 0B	Distance totale	28,150	km
		à	Temps imparti	38	min
SECTION	1	CH 1	Moyenne	44,5	km/h

DISTANCE		DIRECTION	INFORMATIONS	DISTANCE
TOTALE	PARTIELLE			DEGRESSIVE
6,900	0,500			21,250
8,100	1,200			20,050
9,100	1,000			19,050
12,600	3,500			15,550
13,900	1,300		<p><i>SUIVRE RP</i></p>	14,250

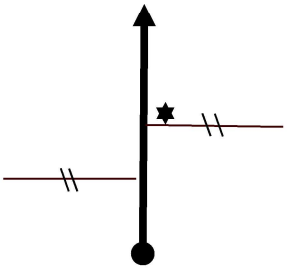

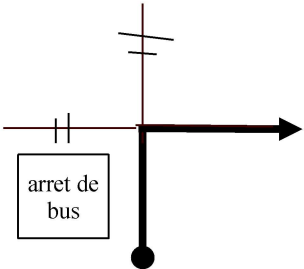


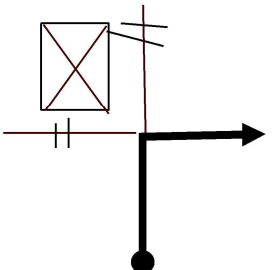



ETAPE	1	CH 0B	Distance totale	28,150	km
		à	Temps imparti	38	min
SECTION	1	CH 1	Moyenne	44,5	km/h

DISTANCE		DIRECTION	INFORMATIONS	DISTANCE
TOTALE	PARTIELLE			DEGRESSIVE
16,600	2,700	16 	SUIVRE RP Col de France	11,550
16,800	0,200	17 	SUIVRE RP SIMANDRE GRAND-COARENT DROM	11,350
18,700	1,900	18 	SUIVRE RP <i>croix cassée !</i>	9,450
19,200	0,500	19 	SUIVRE RP D936 MONTMERLE 	8,950
20,300	1,100	20 	SUIVRE RP D 936 OYONNAX CORVEISSIAT CHAVANNES /S	7,850

ETAPE	1	CH 0B	Distance totale	28,150	km
		à	Temps imparti	38	min
SECTION	1	CH 1	Moyenne	44,5	km/h

DISTANCE		DIRECTION	INFORMATIONS	DISTANCE
TOTALE	PARTIELLE			DEGRESSIVE
21,700	1,400	21	<p>SUIVRE RP</p> 	6,450
22,500	0,800	22	<p><i>suivre la route principale</i></p> 	5,650
23,700	1,200	23	<p>A GAUCHE</p> 	4,450
25,300	1,600	24	<p>SUIVRE RP</p> 	2,850
25,600	0,300	25	<p>SUIVRE RP</p> 	2,550

ETAPE	1	CH 0B	Distance totale	28,150	km
		à	Temps imparti	38	min
SECTION	1	CH 1	Moyenne	44,5	km/h

DISTANCE		DIRECTION	INFORMATIONS	DISTANCE
TOTALE	PARTIELLE			DEGRESSIVE
27,000	1,400		<p>SUIVRE RP</p> 	1,150
27,650	0,650		<p>A droite</p>  	0,500
28,150	0,500		<p>A droite</p> <p>Sur le petit pont</p>	0,000
28,150	0,000		 <p>CH 1 Nivigne et Suran</p>  <p>MARQUAGE AU SOL</p>	0,000

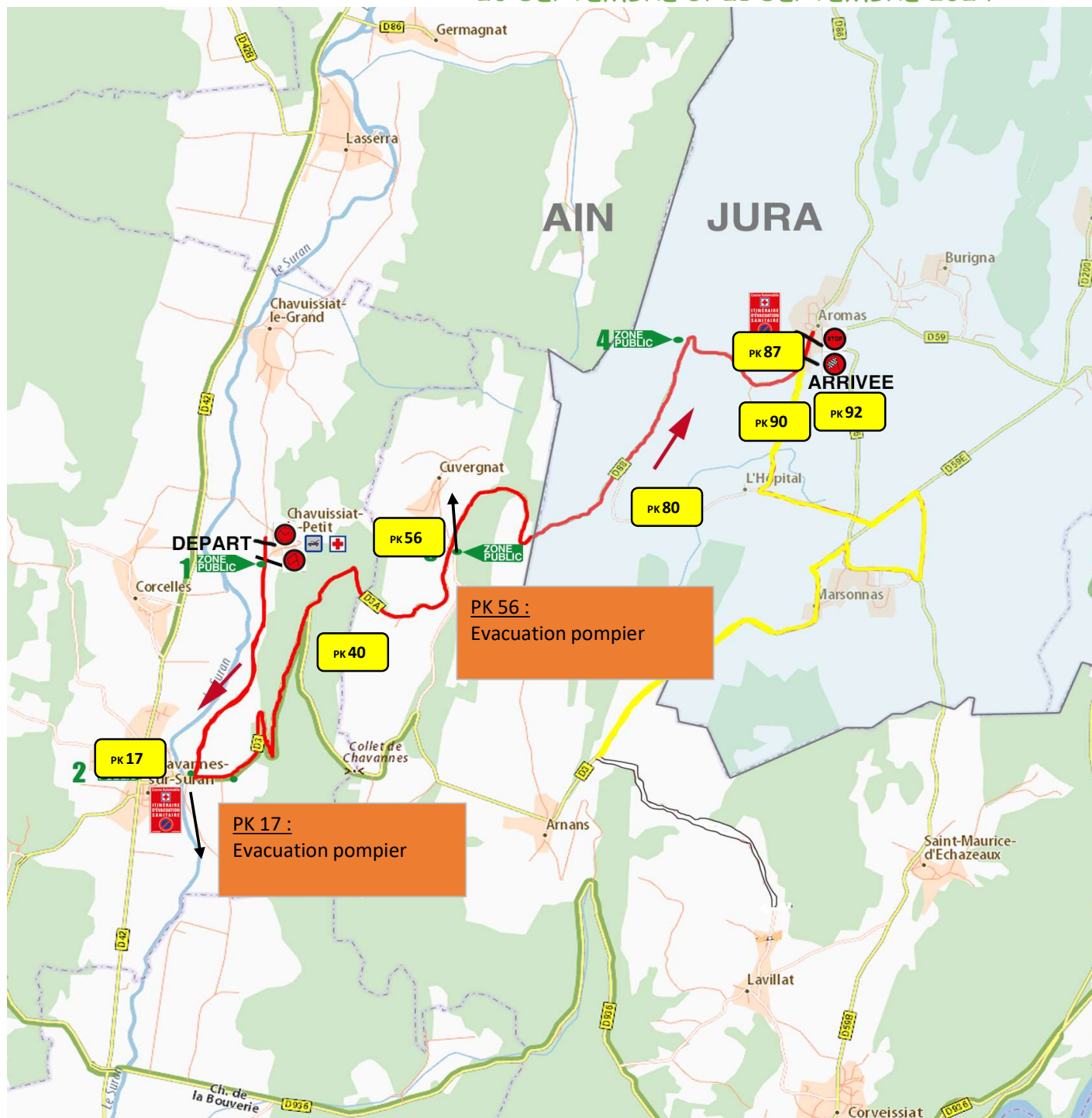
ES 1 : Nivigne-Aromas (9,200 Kms)

FME
ME
29

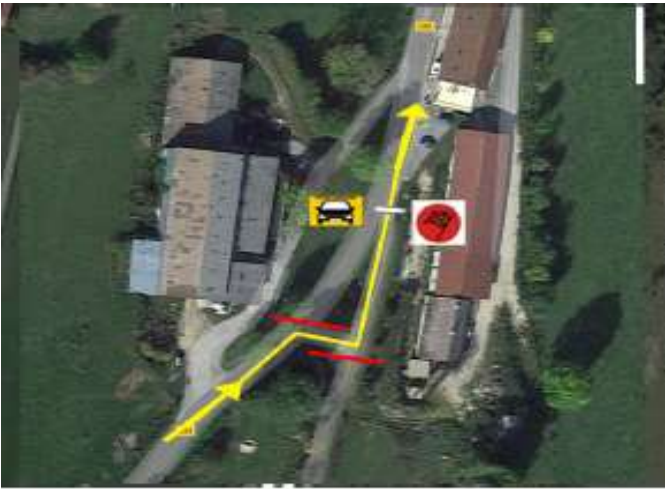



RALLYE DU

SURAN


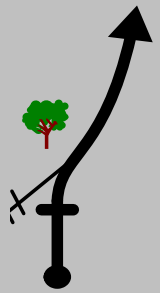
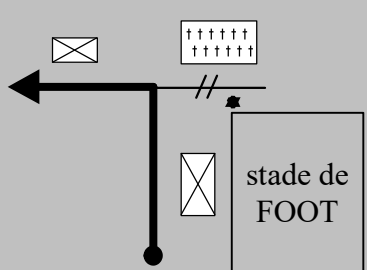
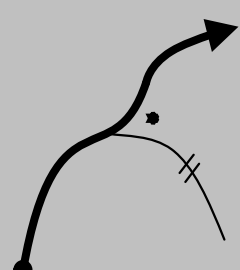
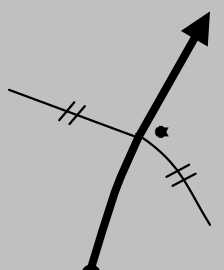
20 SEPTEMBRE et 21 SEPTEMBRE 2024




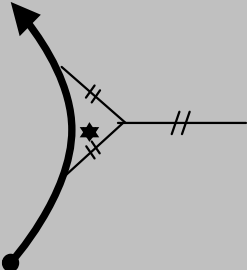





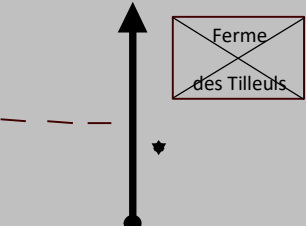

NIVIGNE - AROMAS



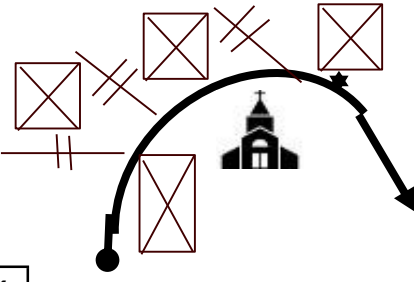

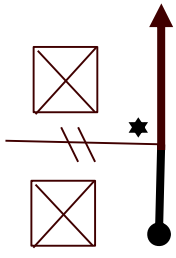
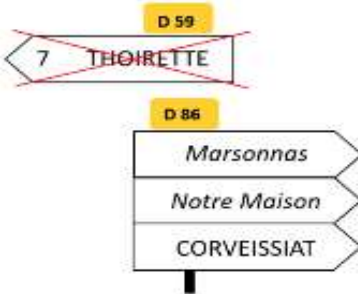
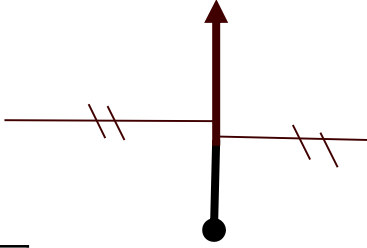
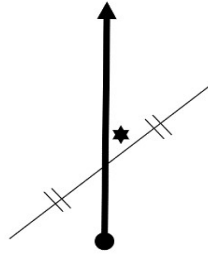
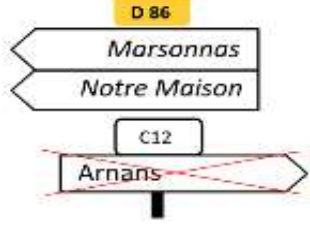

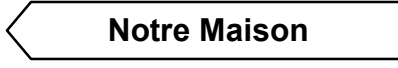
ETAPE	1	CH 1	Distance totale	22,950 km
		à	Temps imparti	30 min
SECTION	1	CH 2	Moyenne	33,6 km/h

DISTANCE		DIRECTION	INFORMATIONS	
TOTALE	PARTIELLE			
0,000	0,000	1	 DEPART ES 1 NIVIGNE - AROMAS	22,950
0,100	0,100	2		22,850
1,700	1,600	3	<p>A GAUCHE NE PAS ENTRER DANS CHAVANNES</p> 	21,250
3,800	2,100	4	<p>TOUT DROIT</p> 	19,150
5,500	1,700	5	<p>TOUT DROIT DIRECTION AROMAS</p> 	17,450



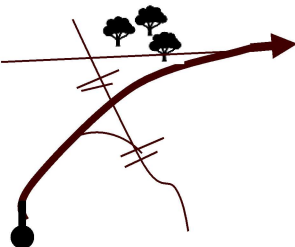
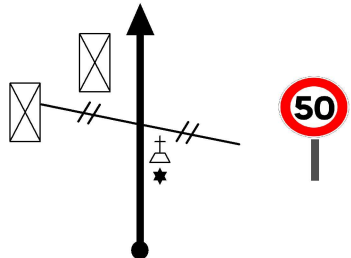


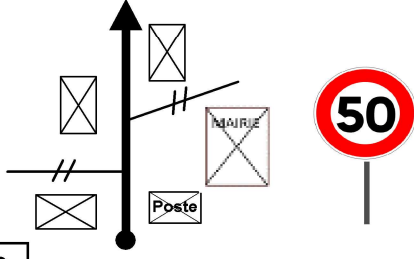
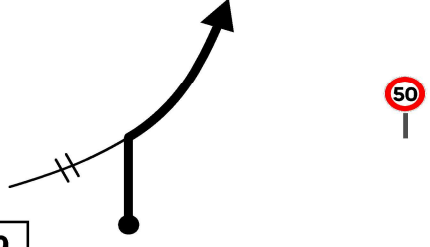
ETAPE	1	CH 1	Distance totale	22,950 km	
		à	Temps imparti	30 min	
SECTION	1	CH 2	Moyenne	33,6 km/h	

DISTANCE		DIRECTION	INFORMATIONS	
TOTALE	PARTIELLE			
7,400	1,900	6 	<p>!!! ATTENTION !!!</p> <p>CHICANE</p> <p><i>(Voir marquage au sol)</i></p>	15,550
8,900	1,500	7 	<p><i>Suivre la route principale</i></p> 	14,050
9,400	0,500	8 	 Arrivée ES1 	13,550
9,450	0,050	9 	<p>Chicane</p> <p>MARQUAGE AU SOL</p>	13,500
9,500	0,050	10 	 CPS 1 <p>MARQUAGE AU SOL</p>	13,450

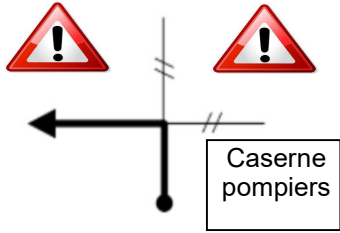

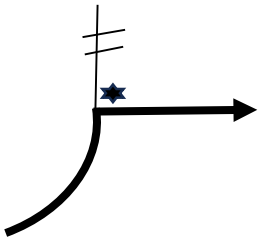
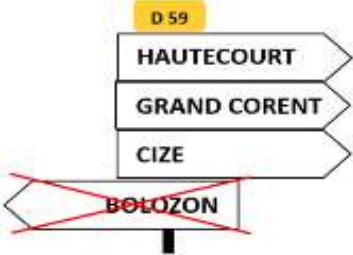


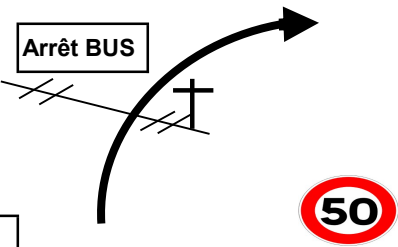
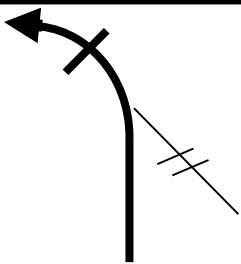

ETAPE	1	CH 1	Distance totale	22,950 km
		à	Temps imparti	30 min
SECTION	1	CH 2	Moyenne	33,6 km/h

DISTANCE		DIRECTION	INFORMATIONS	
TOTALE	PARTIELLE			
9,600	0,100	 11	 13,350	
9,700	0,100	 12	 13,250	
11,100	1,400	 13	Suivre route principale	11,850
11,300	0,200	 14	 11,650	
11,500	0,200	 15	 11,450	

ETAPE	1	CH 1	Distance totale	22,950 km
		à	Temps imparti	30 min
SECTION	1	CH 2	Moyenne	33,6 km/h

DISTANCE		DIRECTION	INFORMATIONS	
TOTALE	PARTIELLE			
11,600	0,100	 16	Suivre route principale 	11,350
11,950	0,350	 17	SUIVRE RP	11,000
15,450	3,500	 18	 	7,500
15,800	0,350	 19	Suivre route principale Roulez au pas !!!	7,150
16,000	0,200	 20	A DROITE DIRECTION BOURG	6,950

ETAPE	1	CH 1	Distance totale	22,950 km
		à	Temps imparti	30 min
SECTION	1	CH 2	Moyenne	33,6 km/h

DISTANCE		DIRECTION	INFORMATIONS	
TOTALE	PARTIELLE			
16,750	0,750			6,200
19,450	2,700		<p>A DROITE</p> 	3,500
20,700	1,250			2,250
22,800	2,100		SUIVRE RP	0,150
22,950	0,150			0,000

ES 2- 5-8-11 : Grand Corent (3 Kms)

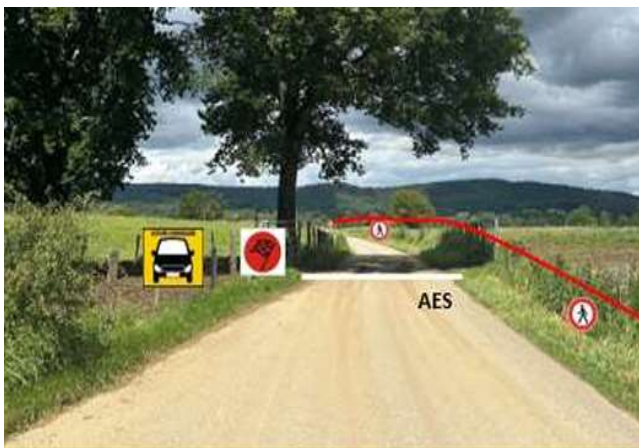



EME

29 RALLYE DU SURAN

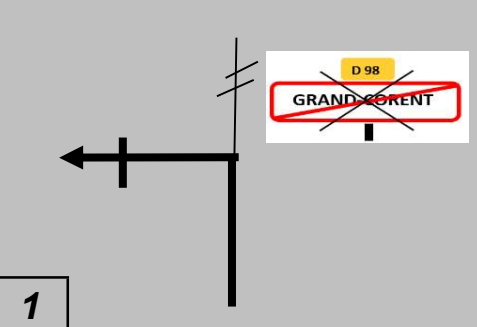

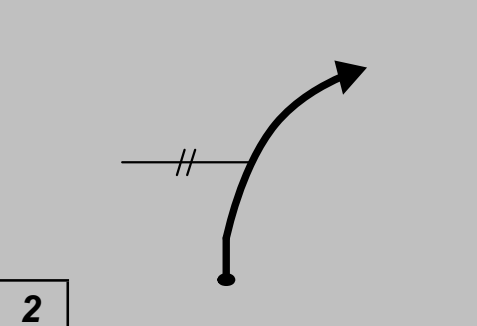
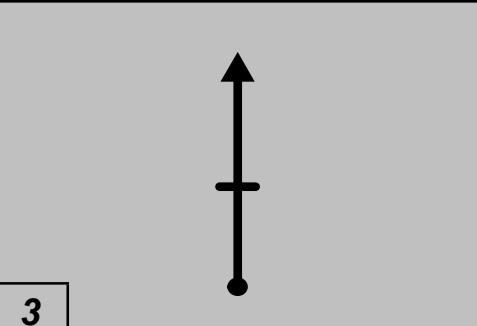

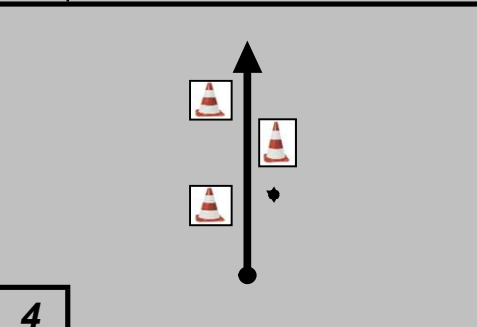
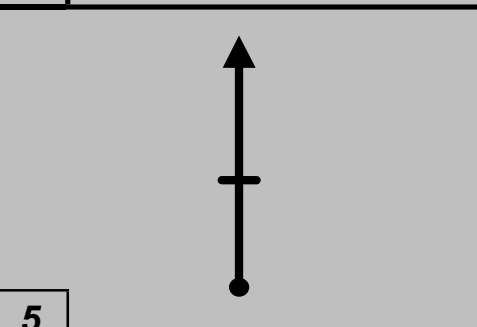

20 SEPTEMBRE et 21 SEPTEMBRE 2024




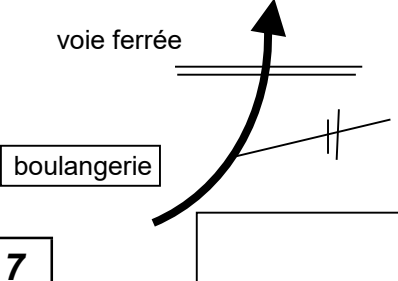



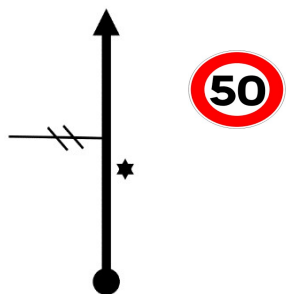



GRAND CORENT






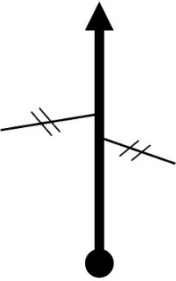
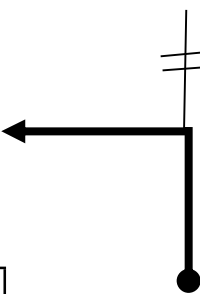
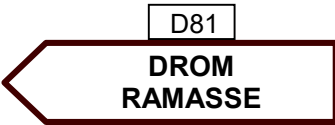
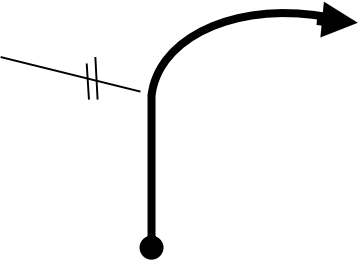




ETAPE	1	CH 2	Distance totale	14,300	km
		à	Temps imparti	18	min
SECTION	1	CH 3	Moyenne	47,7	km/h

DISTANCE		DIRECTION	INFORMATIONS	DISTANCE
TOTALE	PARTIELLE			DEGRESSIVE
0,000	0,000		 DEPART ES 2 GRAND-CORENT	14,300
0,200	0,200		SUIVRE RP Direction Villereversure	14,100
3,200	3,000		 ARRIVEE ES 2 MARQUAGE AU SOL	11,100
3,400	0,200		Chicane MARQUAGE AU SOL	10,900
3,900	0,500		 CPS 2 !!!ROULEZ AU PAS!!! MARQUAGE AU SOL	10,400



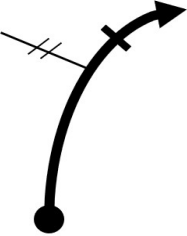

ETAPE	1	CH 2	Distance totale	14,300	km
		à	Temps imparti	18	min
SECTION	1	CH 3	Moyenne	47,7	km/h

DISTANCE		DIRECTION	INFORMATIONS	DISTANCE
TOTALE	PARTIELLE			DEGRESSIVE
3,950	0,050	 6	AU STOP PRENDRE A DROITE	10,350
4,150	0,200	 7	Attention Zone 30  SUIVRE RP	10,150
4,400	0,250	 8	SUIVRE RP 	9,900
8,000	3,600	 9	SUIVRE RP 	6,300
8,300	0,300	 10		6,000

ETAPE	1	CH 2	Distance totale	14,300	km
		à	Temps imparti	18	min
SECTION	1	CH 3	Moyenne	47,7	km/h

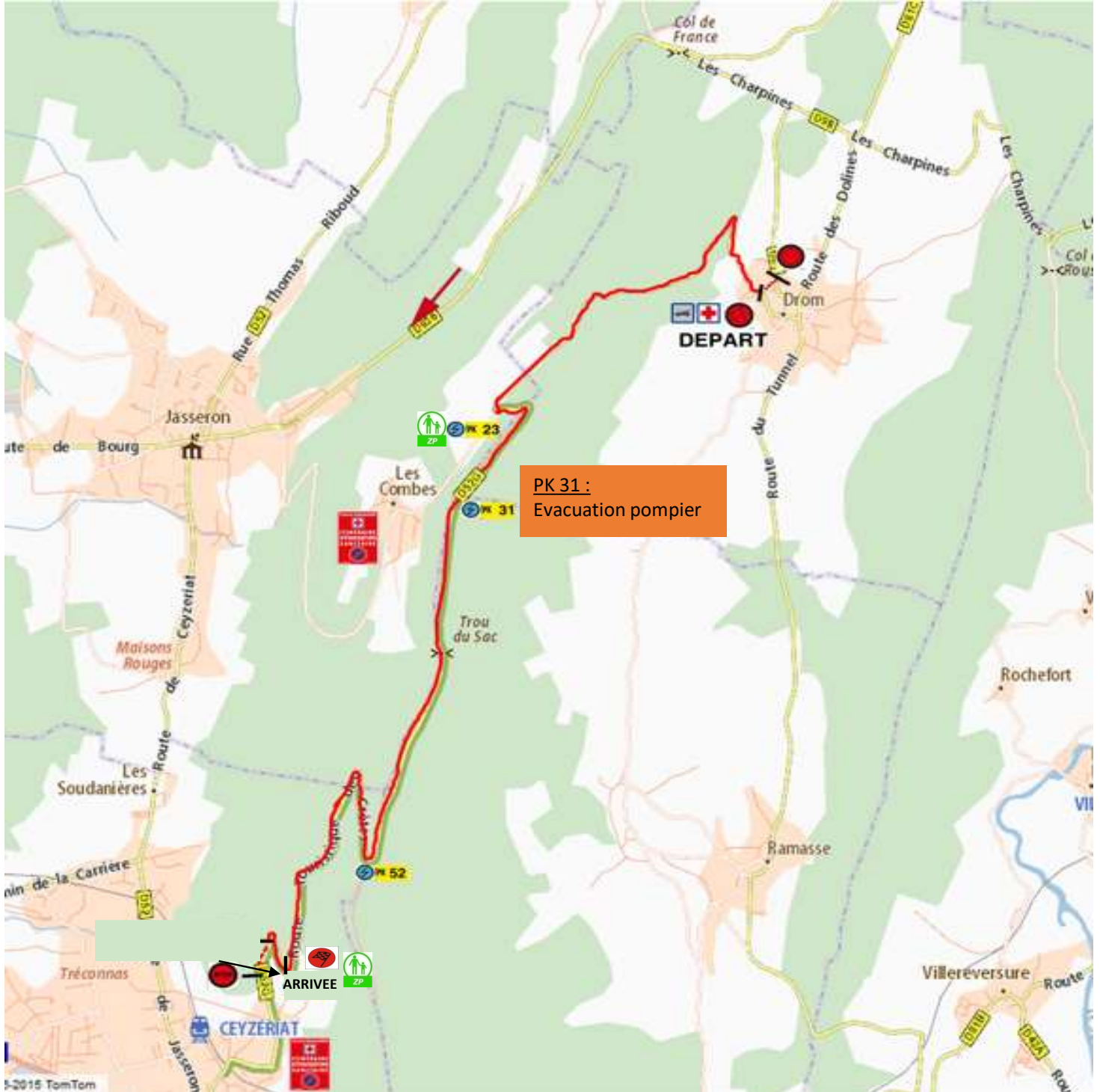
DISTANCE		DIRECTION	INFORMATIONS	DISTANCE
TOTALE	PARTIELLE			DEGRESSIVE
8,700	0,400	11 	 SUIVRE RP	5,600
10,900	2,200	12 	SUIVRE RP	3,400
12,800	1,900	13 	SUIVRE RP	1,500
13,200	0,400	14 	PRENDRE A GAUCHE 	1,100
14,100	0,900	15 	   	0,200

ETAPE	1	CH 2	Distance totale	14,300	km
		à	Temps imparti	18	min
SECTION	1	CH 3	Moyenne	47,7	km/h


DISTANCE		DIRECTION	INFORMATIONS	DISTANCE
TOTALE	PARTIELLE			DEGRESSIVE
14,200	0,100		<p>A DROITE à la croix</p> 	0,100
14,300	0,100		 <p>CH 3</p> <p>MARQUAGE AU SOL</p>	0,000

29 RALLYE DU SURAN

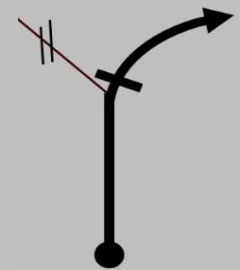

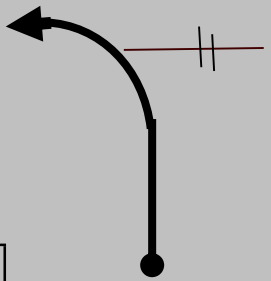
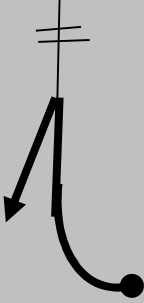

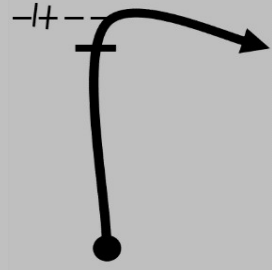


20 SEPTEMBRE et 21 SEPTEMBRE 2024



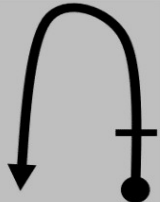

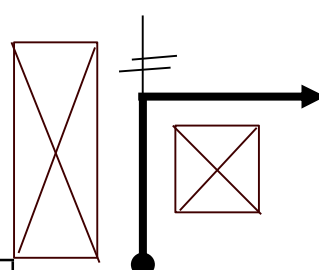


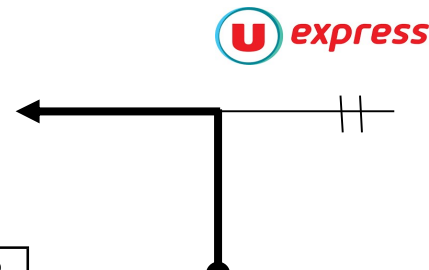

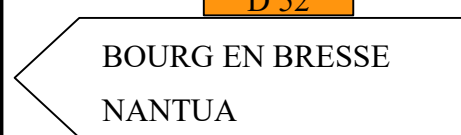
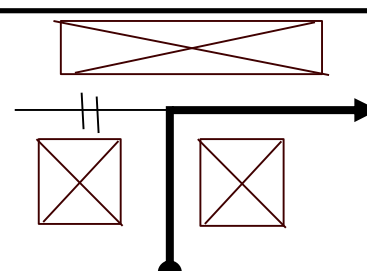


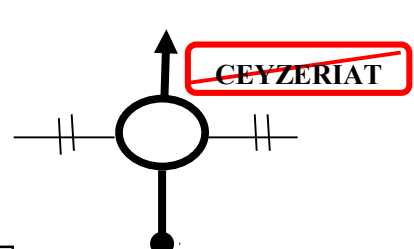



DROM - MONT JULY



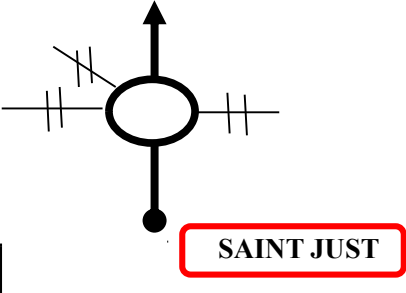
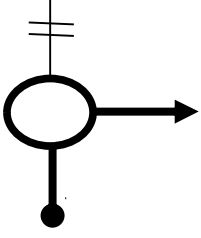
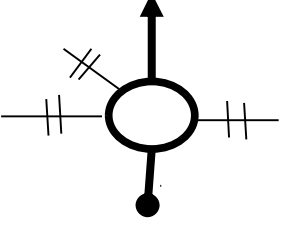
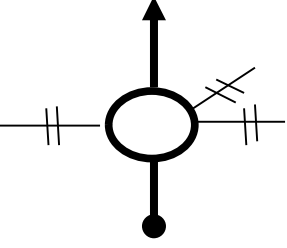
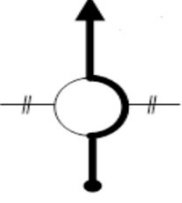
ETAPE	1	CH 3	Distance totale	24,300	km
		à	Temps imparti	45	min
SECTION	1	CH 4A	Moyenne	32,4	km/h

DISTANCE		DIRECTION	INFORMATIONS	DISTANCE
TOTALE	PARTIELLE			DEGRESSIVE
0,000	0,000	1 	 DEPART ES 3 DROM-MONT JULY	24,300
2,200	2,200	2 	SUIVRE RP	22,100
2,300	0,100	3 	 <i>prendre a gauche</i> !!! Frein à main interdit en reco	22,000
7,000	4,700	4 	 ARRIVEE ES 3 MARQUAGE AU SOL	17,300
7,100	0,100	5 	Chicane MARQUAGE AU SOL	17,200

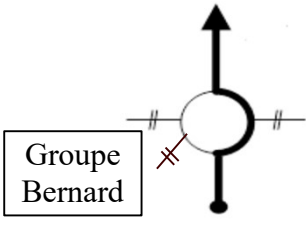
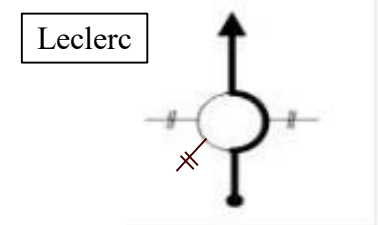
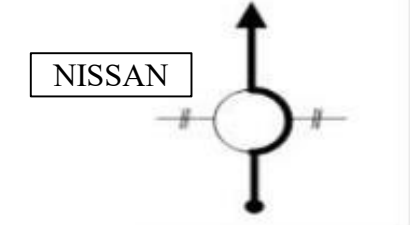
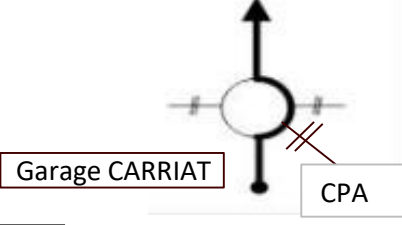
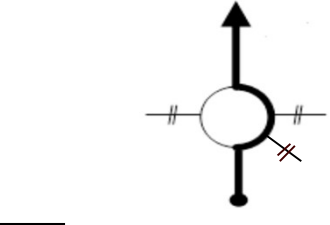
ETAPE	1	CH 3	Distance totale	24,300	km
		à	Temps imparti	45	min
SECTION	1	CH 4A	Moyenne	32,4	km/h

DISTANCE		DIRECTION	INFORMATIONS	DISTANCE
TOTALE	PARTIELLE			DEGRESSIVE
7,150	0,050	6 	 CPS 3 MARQUAGE AU SOL	17,150
7,950	0,800	7 	  SUIVRE RP	16,350
8,550	0,600	8 	 	15,750
8,650	0,100	9 	Prendre à DROITE  	15,650
9,550	0,900	10 	  	14,750

ETAPE	1	CH 3	Distance totale	24,300	km
		à	Temps imparti	45	min
SECTION	1	CH 4A	Moyenne	32,4	km/h

DISTANCE		DIRECTION	INFORMATIONS	DISTANCE
TOTALE	PARTIELLE			DEGRESSIVE
12,250	2,700		<p>D 979</p> <p>MONTAGNAT BOURG EN BRESSE</p>	12,050
13,250	1,000		<p>D 117A</p> <p>A39 - A40 CHALON /SAONE MACON LONS LE SAUNIER JASSERON</p>	11,050
14,250	1,000		<p>D 117A</p> <p>A39 - A40 CHALON /SAONE MACON LONS LE SAUNIER JASSERON</p>	10,050
15,250	1,000		<p>D 117A</p> <p>A39 - A40 CHALON /SAONE MACON LONS LE SAUNIER Fleyriat</p>	9,050
16,150	0,900		Tout droit	8,150

ETAPE	1	CH 3	Distance totale	24,300	km
		à	Temps imparti	45	min
SECTION	1	CH 4A	Moyenne	32,4	km/h

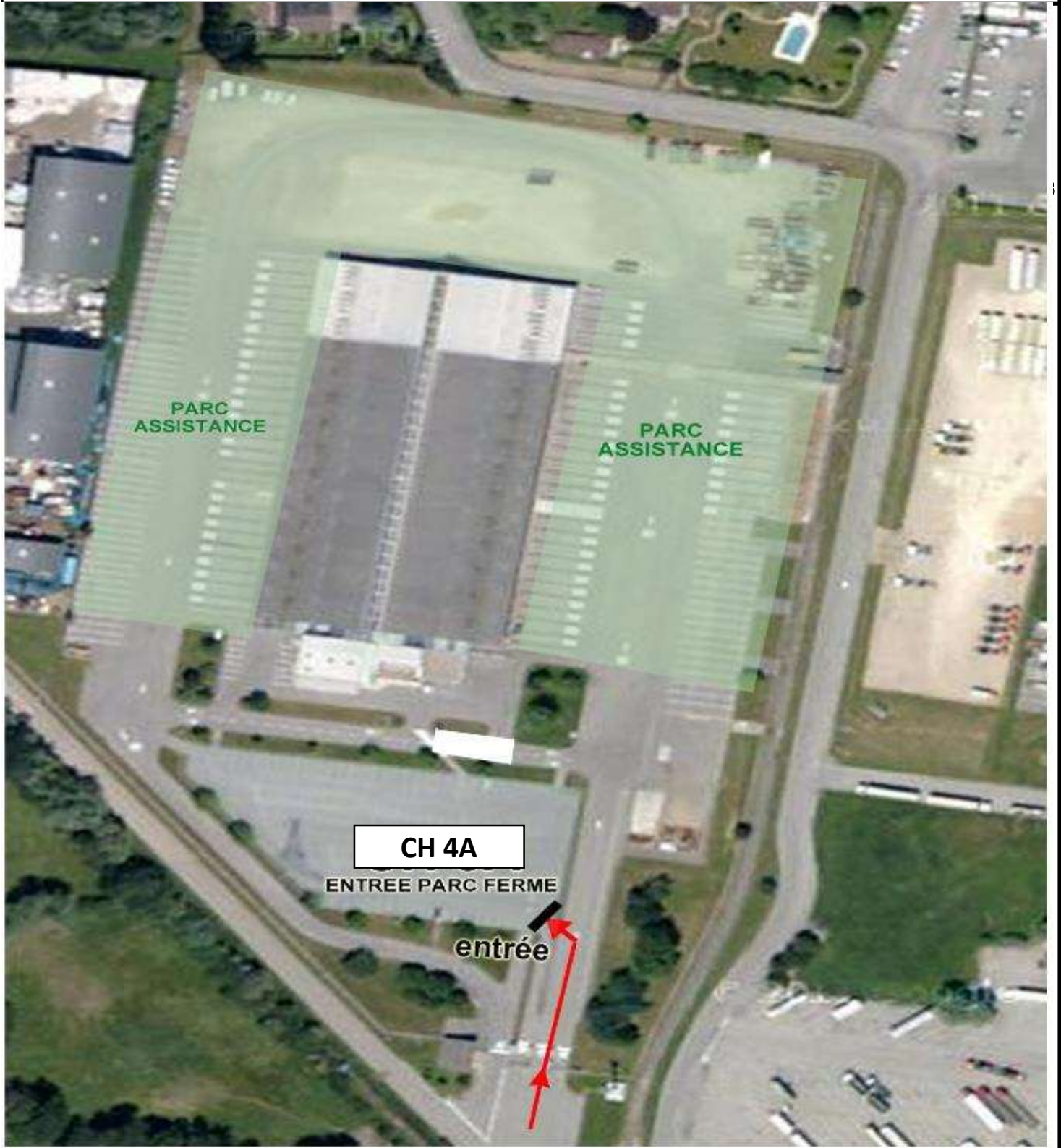
DISTANCE		DIRECTION	INFORMATIONS	DISTANCE
TOTALE	PARTIELLE			DEGRESSIVE
17,350	1,200	 16	D 117A CHALON /S MACON LYON VILLEFRANCHE VIRIAT Fleyriat	6,950
17,850	0,500	 17	D 117A CHALON /S MACON LYON VILLEFRANCHE VIRIAT Fleyriat	6,450
18,750	0,900	 18	D 117A CHALON /S MACON LYON VILLEFRANCHE VIRIAT Fleyriat	5,550
19,250	0,500	 19	D 117A CHALON /S MACON LYON VILLEFRANCHE LA CHAMBIERE Fleyriat	5,050
20,650	1,400	 20	D 117A A39 - A40 CHALON /S MACON LYON VILLEFRANCHE VIRIAT Fleyriat	3,650

ETAPE	1	CH 3 à	Distance totale	24,300	km
SECTION	1	CH 4A	Temps imparti	45	min
			Moyenne	32,4	km/h

DISTANCE		DIRECTION	INFORMATIONS	DISTANCE
TOTALE	PARTIELLE			DEGRESSIVE
21,650	1,000		D 1079 LYON VILLEFRANCHE BOURG en B LA NEUVE LA CHAMBIERE Fleyriat	2,650
22,750	1,100		D 117 LYON VILLEFRANCHE SAINT DENIS LES B PERONNAS Parc de la Chambière	1,550
24,000	1,250		Centre Routier	0,300
24,300	0,300		 CH 4A ENTREE PARC FERME	0,000

ETAPE 1	CH 4A	PARC FERME	
SECTION 1			

ENTREE PARC FERME



FFSA
CHAMPIONNAT
DE FRANCE **RALLYE**



**ECURIE
BRESSE
BUGEY**



29^e Rallye du SURAN

**20 - 21
SEPT.
2024**



MICHELIN
TROPHÉE ALPS

AIN⁰¹
le Département



La Région
Auvergne-Rhône-Alpes

Ma(g)ville.fr

**BOURG
MENUISERIE**

**AIN
Aindinoise**

STRATUS
packaging

**Tecnis
Assurances**
Ecrire ensemble le contrat qui vous correspond

S-P-M
10000 SPM

**RX
GROUPE**



PLANÈTE Environnement
éducation innovation

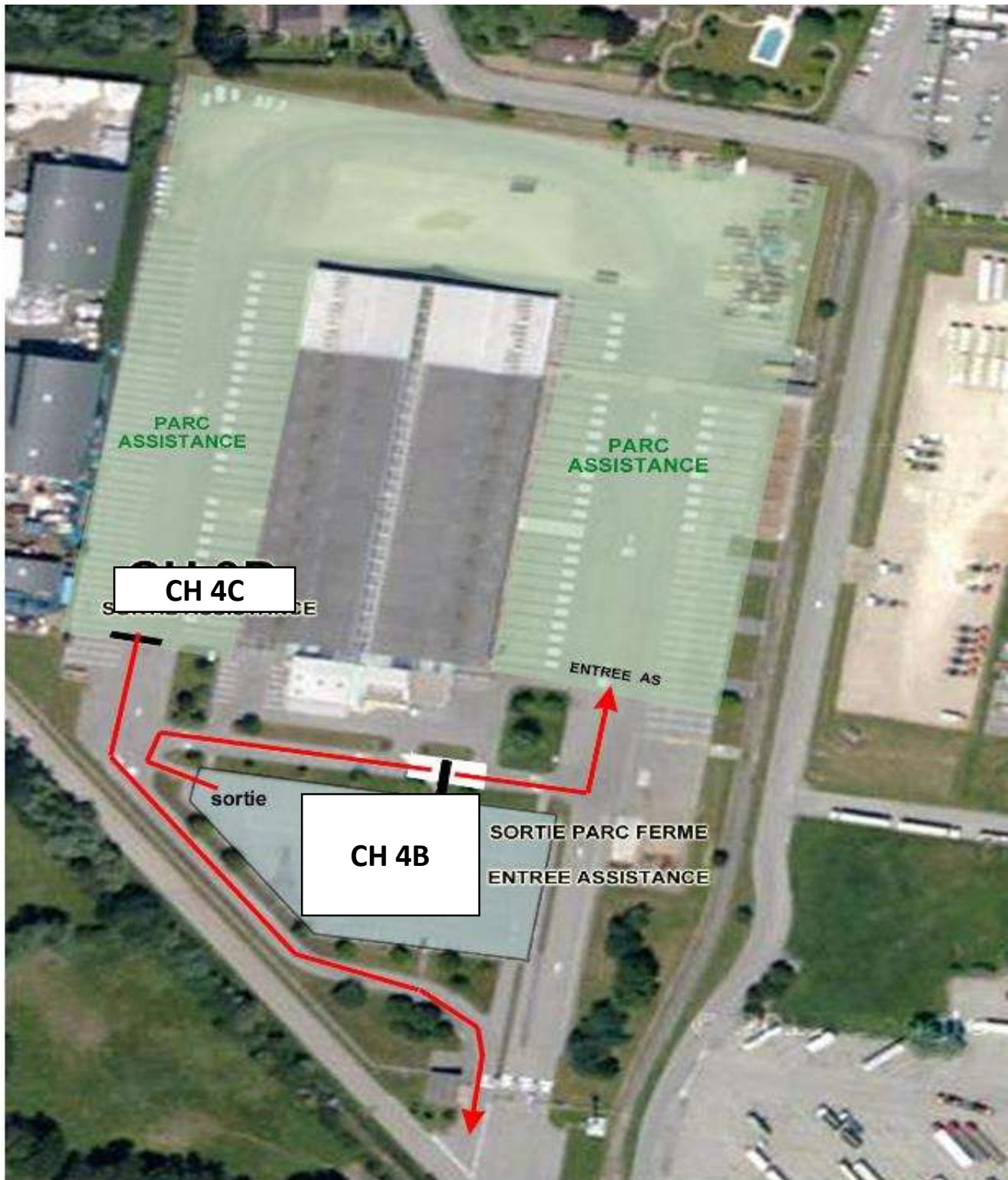


JOUR 2






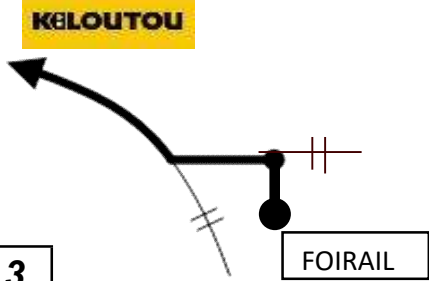
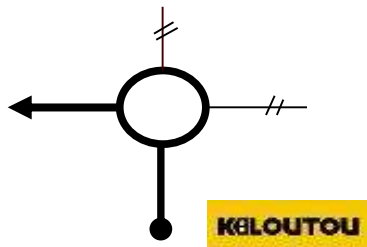
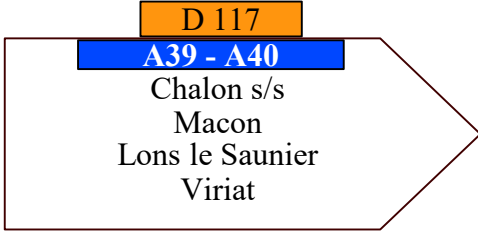
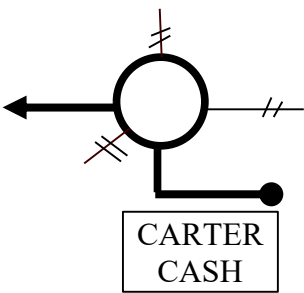
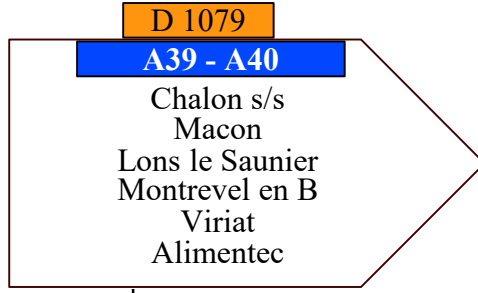
ETAPE	2	CH 4B		
		à	ASSISTANCE	40 min
SECTION	2	CH 4C		

SORTIE PARC FERME

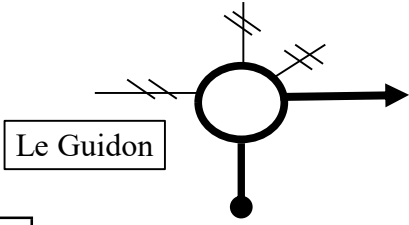
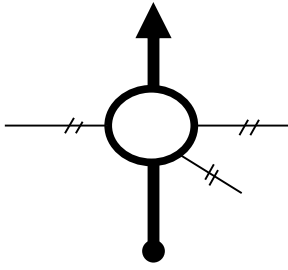
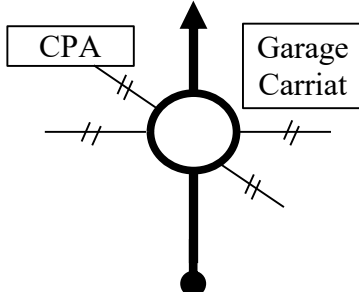
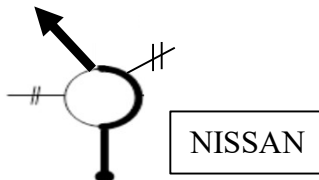
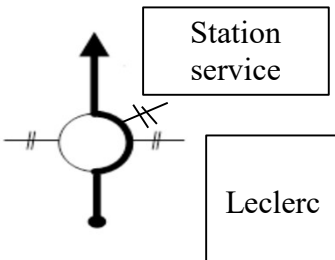
ASSISTANCE



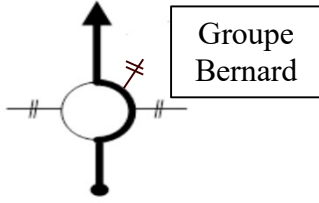
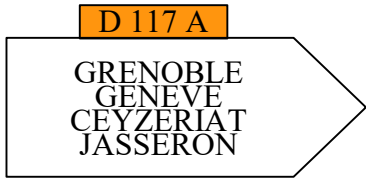
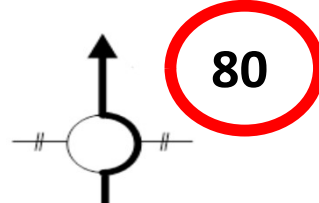
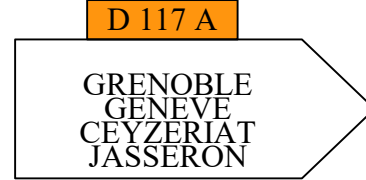
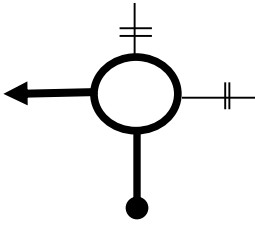
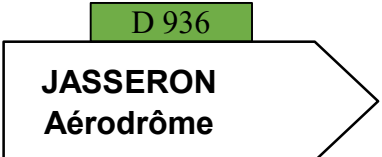
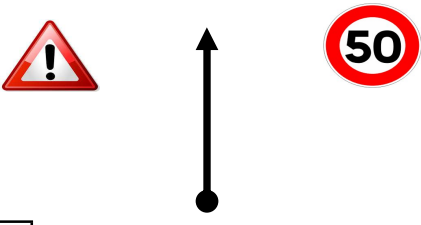
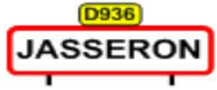
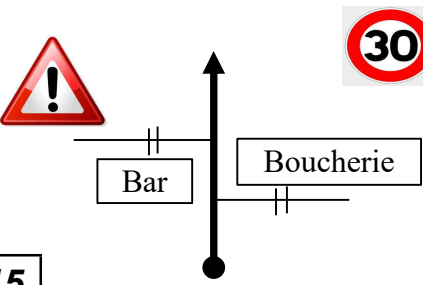
ETAPE	2	CH 4B	Distance totale	31,800	km
		à	Temps imparti	40	min
SECTION	2	CH 5	Moyenne	47,7	km/h

DISTANCE		DIRECTION	INFORMATIONS	DISTANCE
TOTALE	PARTIELLE			DEGRESSIVE
0,000	0,000	 1	 CH 4B Sortie parc fermé  CH 4B Entrée parc assistance 40 mn	31,800
0,000	0,000	 2	 CH 4C SORTIE PARC ASSISTANCE	31,800
0,200	0,200	 3	A gauche en sortant du foirail	31,600
0,300	0,100	 4		31,500
1,500	1,200	 5		30,300

ETAPE	2	CH 4B	Distance totale	31,800	km
		à	Temps imparti	40	min
SECTION	2	CH 5	Moyenne	47,7	km/h

DISTANCE		DIRECTION	INFORMATIONS	DISTANCE
TOTALE	PARTIELLE			DEGRESSIVE
2,650	1,150		<p>D 117 A</p> <p>GRENOBLE GENEVE Lons le Saunier Norélan Alimentec</p>	29,150
3,600	0,950		<p>D 117 A</p> <p>GRENOBLE GENEVE Lons le Saunier Norélan Alimentec</p>	28,200
4,950	1,350		<p>D 117 A</p> <p>A39 - A40</p> <p>GRENOBLE GENEVE Lons le Saunier Norélan Alimentec</p>	26,850
5,500	0,550		<p>D 117 A</p> <p>A39 - A40</p> <p>GRENOBLE GENEVE Lons le Saunier Norélan Alimentec</p>	26,300
6,400	0,900		<p>D 117 A</p> <p>A39 - A40</p> <p>GRENOBLE GENEVE Lons le Saunier Norélan Alimentec</p>	25,400


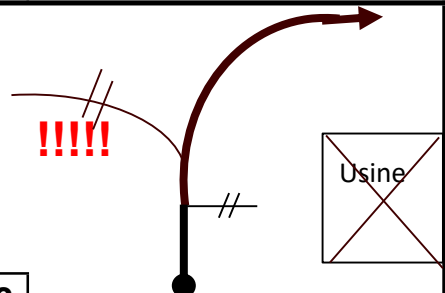
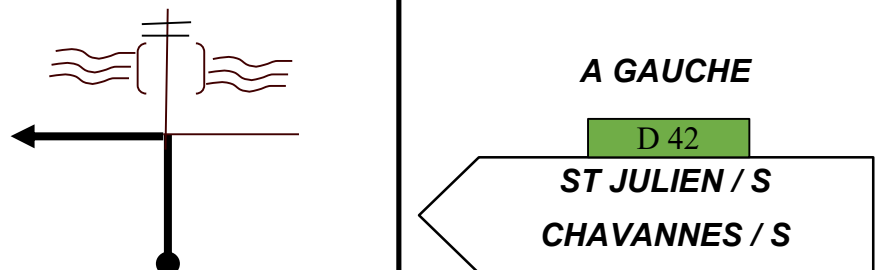
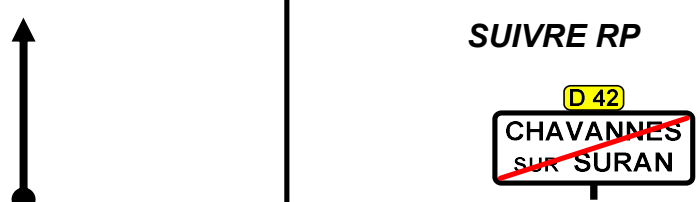

ETAPE	2	CH 4B	Distance totale	31,800	km
		à	Temps imparti	40	min
SECTION	2	CH 5	Moyenne	47,7	km/h

DISTANCE		DIRECTION	INFORMATIONS	DISTANCE
TOTALE	PARTIELLE			DEGRESSIVE
6,900	0,500			24,900
8,100	1,200			23,700
9,100	1,000			22,700
12,600	3,500			19,200
13,900	1,300		<p>SUIVRE RP</p>	17,900





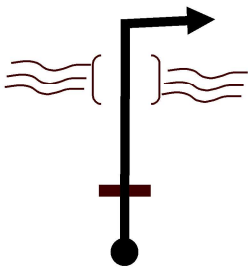
ETAPE	2	CH 4B	Distance totale	31,800	km
		à	Temps imparti	40	min
SECTION	2	CH 5	Moyenne	47,7	km/h

DISTANCE		DIRECTION	INFORMATIONS	DISTANCE
TOTALE	PARTIELLE			DEGRESSIVE
16,600	2,700	16	SUIVRE RP Col de France	15,200
16,800	0,200	17	SUIVRE RP SIMANDRE GRAND-COARENT DROM	15,000
18,700	1,900	18	SUIVRE RP <i>croix cassée !</i>	13,100
19,200	0,500	19	SUIVRE RP D936 MONTMERLE 	12,600
20,300	1,100	20	SUIVRE RP D 936 OYONNAX CORVEISSIAT CHAVANNES /S	11,500

ETAPE	2	CH 4B	Distance totale	31,800	km
		à	Temps imparti	40	min
SECTION	2	CH 5	Moyenne	47,7	km/h

DISTANCE		DIRECTION	INFORMATIONS	DISTANCE
TOTALE	PARTIELLE			DEGRESSIVE
21,700	1,400	21	<p>SUIVRE RP</p> 	10,100
22,500	0,800	22	<p><i>suivre la route principale</i></p>  <p>D 936</p> <p>ARINTHOD</p> <p>OYONNAX</p> <p>CORVEISSIAT</p>	9,300
23,700	1,200	23	<p>A GAUCHE</p>  <p>D 42</p> <p>ST JULIEN / S</p> <p>CHAVANNES / S</p>	8,100
24,700	1,000	24	<p>SUIVRE RP</p>  <p>D 42</p> <p>CHAVANNES SUR SURAN</p>	7,100
31,150	6,450	25	<p>A DROITE</p>  <p>D 86</p> <p><i>Germagnat 0,7</i></p>	0,650

ETAPE	2	CH 4B	Distance totale	31,800	km
		à	Temps imparti	40	min
SECTION	2	CH 5	Moyenne	47,7	km/h

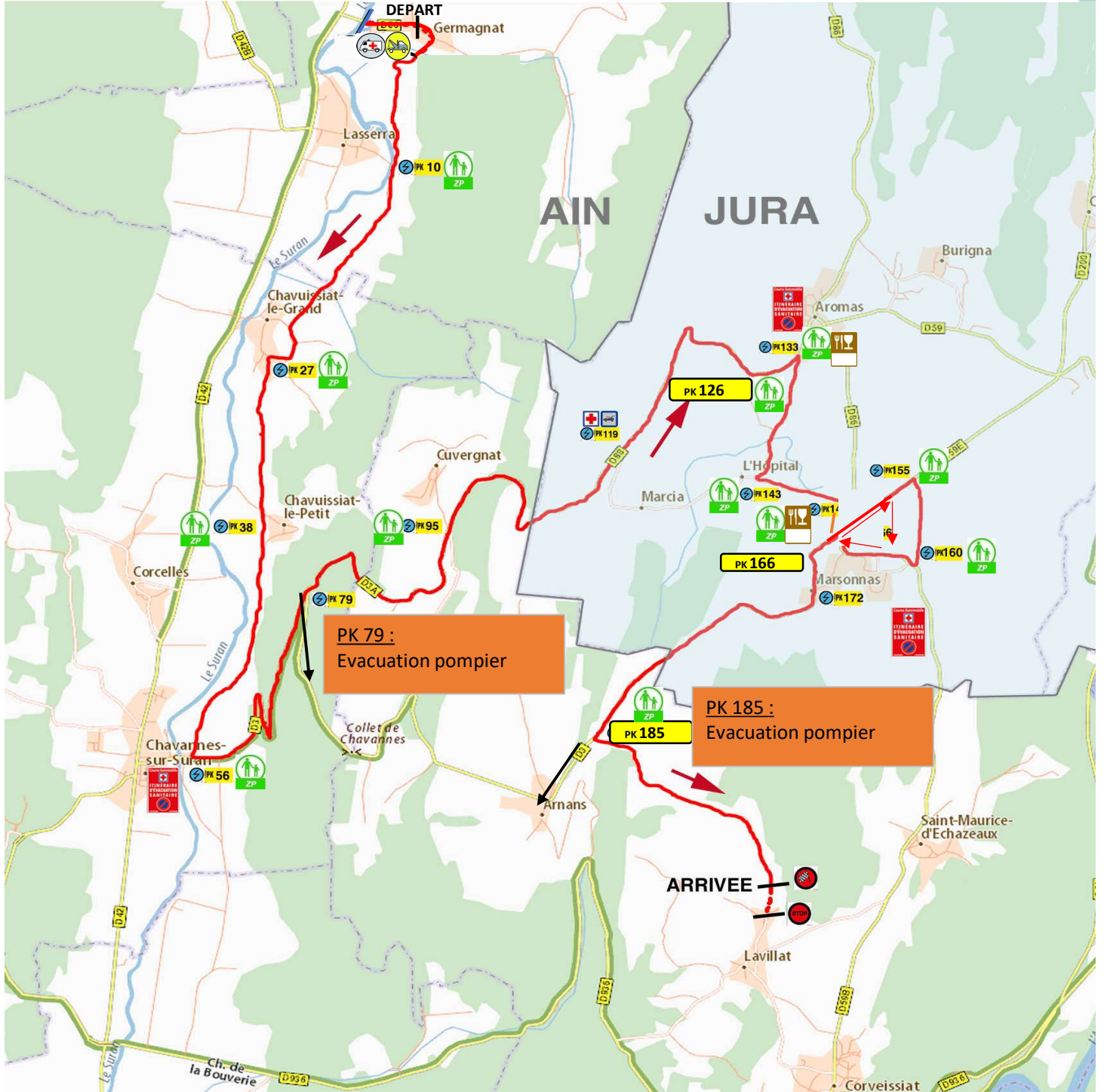
DISTANCE		DIRECTION	INFORMATIONS	DISTANCE
TOTALE	PARTIELLE			DEGRESSIVE
31,250	0,100	<div style="text-align: center;">  </div>	<div style="text-align: center;">  <p>CH 5 Germagnat</p>  <p>MARQUAGE AU SOL</p> </div>	0,550
31,700	0,450	<p><i>DANS LE VILLAGE !!!</i></p> <div style="text-align: center;">  </div>	<p style="text-align: center;">ATTENTION CHAUFFE DES PNEUS INTERDIT ROULEZ DOUCEMENT RESPECTEZ LES RIVERAINS</p>	0,100
31,800	0,100	<div style="text-align: center;">  </div>	<p style="text-align: center;"><i>DEPART DE LA SPECIALE</i></p>	0,000

ES 4-7-10 Nivigne-Lavillat (20,200 Kms)





EME

29 RALLYE DU SURAN

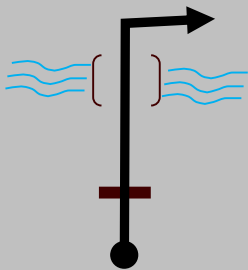

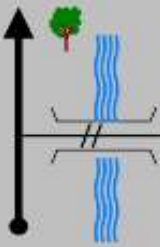
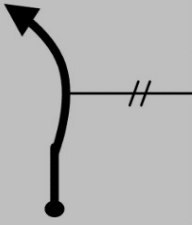
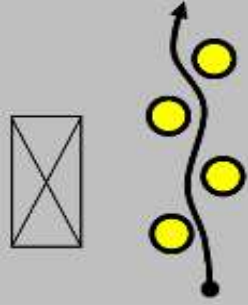
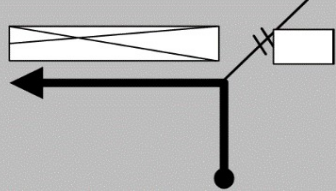
20 SEPTEMBRE et 21 SEPTEMBRE 2024



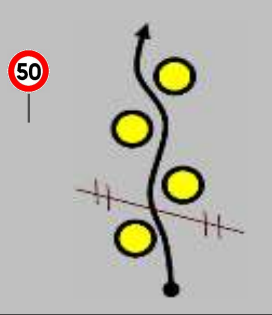
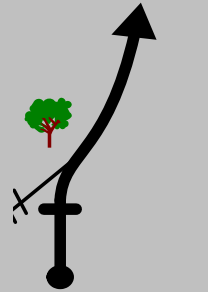
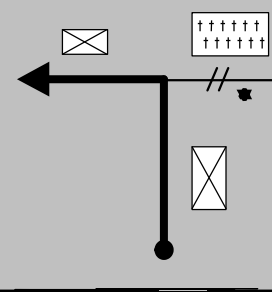
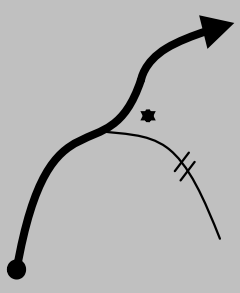
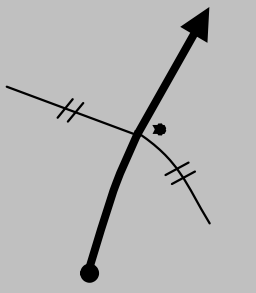
NIVIGNES - LAVILLAT




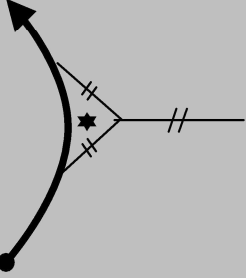
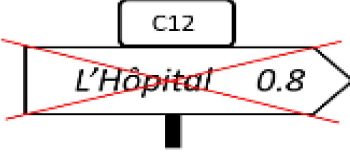
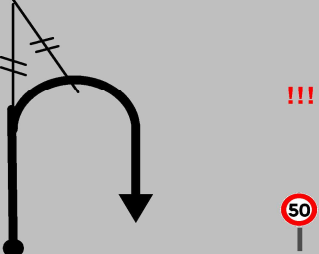

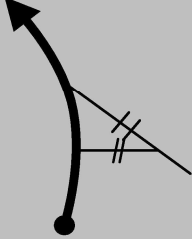
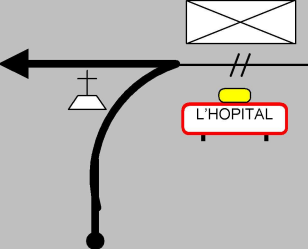
ETAPE	2	CH 5	Distance totale	30,950	km
		à	Temps imparti	43	min
SECTION	2	CH 6	Moyenne	43,2	km/h

DISTANCE		DIRECTION	INFORMATIONS	DISTANCE DEGRESSIVE
TOTALE	PARTIELLE			
0,000	0,000	 1	 DEPART ES 4 NIVIGNE - LAVILLAT	30,950
0,950	0,950	 2	!!! ATTENTION !!! BOSSE	30,000
2,350	1,400	 3	<i>Suivre route principale</i>	28,600
2,650	0,300	 4	!!! ATTENTION !!! CHICANE <i>(Voir marquage au sol)</i>	28,300
2,700	0,050	 5	!!! ATTENTION !!! <i>Chavuisiat le Grand !</i> <i>Roulez doucement</i>	28,250

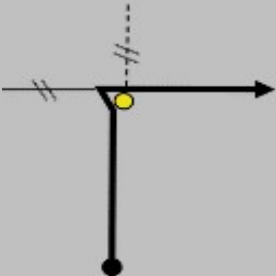
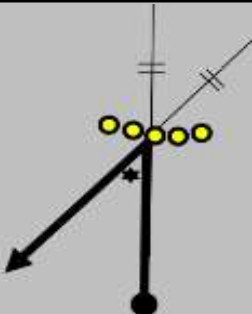
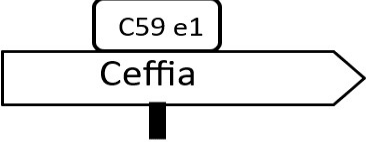

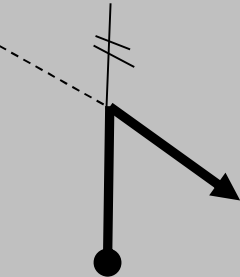
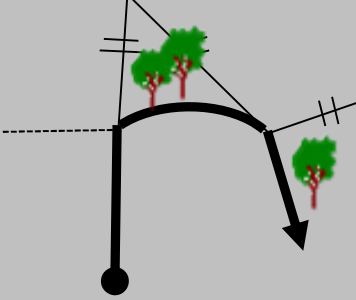
ETAPE	2	CH 5	Distance totale	30,950	km
		à	Temps imparti	43	min
SECTION	2	CH 6	Moyenne	43,2	km/h

DISTANCE		DIRECTION	INFORMATIONS	DISTANCE DEGRESSIVE
TOTALE	PARTIELLE			
3,900	1,200		<p>!!! ATTENTION !!!</p> <p>Chavuiasiat le Petit !</p> <p>CHICANE</p> <p>(Voir marquage au sol)</p>	27,050
4,100	0,200			26,850
5,650	1,550		<p>A GAUCHE</p> <p>NE PAS ENTRER DANS</p> <p>CHAVANNES</p> <p>D3</p> <p>CHAVANNES - OURAN</p>	25,300
7,750	2,100		<p>TOUT DROIT</p> <p>D3A</p> <p>CUVERGNAT</p> <p>AROMAS</p>	23,200
9,450	1,700		<p>TOUT DROIT</p> <p>DIRECTION AROMAS</p> <p>D3a</p> <p>AROMAS</p>	21,500

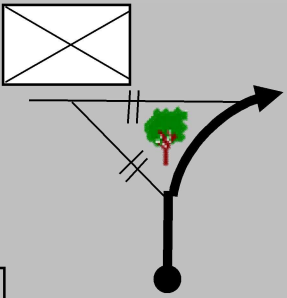
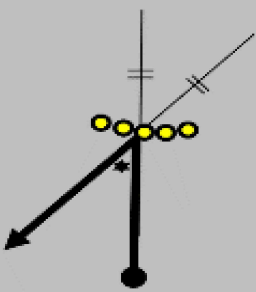
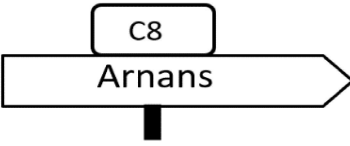
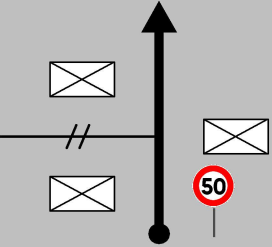


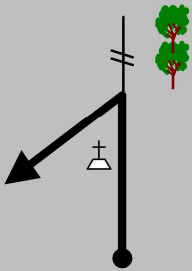

ETAPE	2	CH 5	Distance totale	30,950	km
		à	Temps imparti	43	min
SECTION	2	CH 6	Moyenne	43,2	km/h

DISTANCE		DIRECTION	INFORMATIONS	DISTANCE DEGRESSIVE
TOTALE	PARTIELLE			
11,350	1,900	11 	<p>!!! ATTENTION !!!</p> <p>CHICANE</p> <p><i>(Voir marquage au sol)</i></p>	19,600
12,850	1,500	12 	<p><i>Suivre la route principale</i></p> 	18,100
13,250	0,400	13 		17,700
13,850	0,600	14 	<p><i>Suivre la route principale</i></p>	17,100
14,200	0,350	15 	<p><i>A gauche</i></p> <p><i>Direction Marsonnas</i></p>	16,750





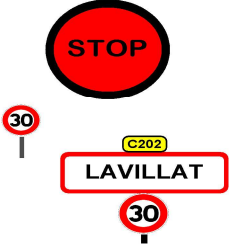
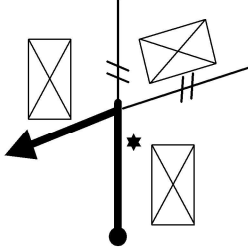

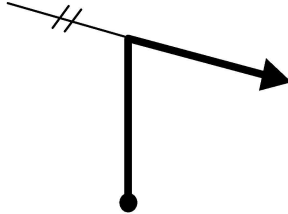
ETAPE	2	CH 5	Distance totale	30,950	km
		à	Temps imparti	43	min
SECTION	2	CH 6	Moyenne	43,2	km/h

DISTANCE		DIRECTION	INFORMATIONS	DISTANCE DEGRESSIVE
TOTALE	PARTIELLE			
14,850	0,650	16 	<p>!!! Cédez le passage</p> <p>Botte de paille intérieure</p>	16,100
15,000	0,150	17 	<p>(panneau à l'envers)</p> 	15,950
15,150	0,150	17 	<p>!!! ATTENTION !!!</p> <p>CHICANE</p> <p>(Voir marquage au sol)</p>	15,800
15,700	0,550	18 	<p>A droite</p> <p>Direction Marsonnas</p>	15,250
16,250	0,550	19 	<p>A droite</p> <p>Direction Aromas</p>	14,700

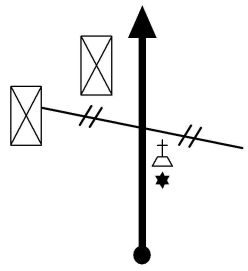



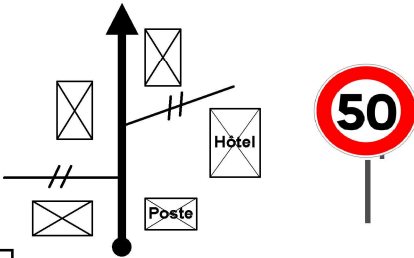
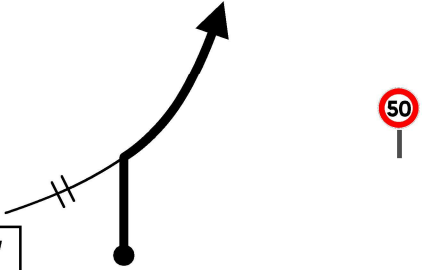
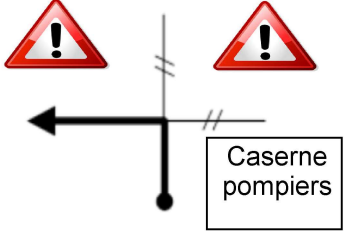


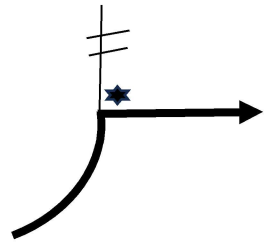


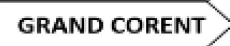


ETAPE	2	CH 5	Distance totale	30,950	km
		à	Temps imparti	43	min
SECTION	2	CH 6	Moyenne	43,2	km/h

DISTANCE		DIRECTION	INFORMATIONS	DISTANCE DEGRESSIVE
TOTALE	PARTIELLE			
16,750	0,500	20 	<i>Direction Aromas</i>	14,200
16,950	0,200	21 	(panneau à l'envers) 	14,000
17,450	0,500	22 	ATTENTION !!! ROULEZ DOUCEMENT 	13,500
19,250	1,800	23 	!!! ATTENTION !!! CHICANE (Voir marquage au sol)	11,700
19,350	0,100	24 	!!! Pas de visibilité !!! 	11,600

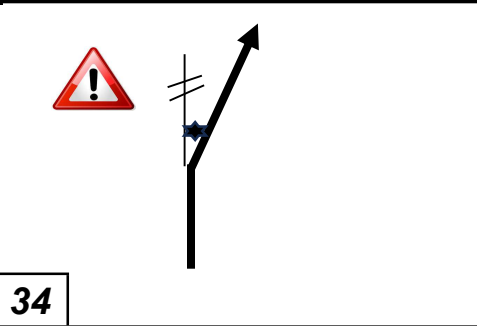

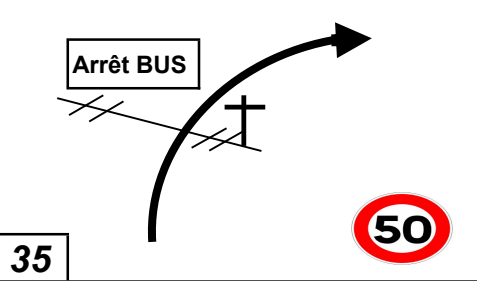


ETAPE	2	CH 5	Distance totale	30,950	km
		à	Temps imparti	43	min
SECTION	2	CH 6	Moyenne	43,2	km/h

DISTANCE		DIRECTION	INFORMATIONS	DISTANCE DEGRESSIVE
TOTALE	PARTIELLE			
20,700	1,350	 25	 ARRIVEE ES 4 MARQUAGE AU SOL	10,250
21,100	0,400	 25	Chicane MARQUAGE AU SOL	9,850
21,250	0,150	 26	 CPS 4 MARQUAGE AU SOL	9,700
21,550	0,300	 27	à GAUCHE Roulez doucement  <i>St Maurice</i> <i>Aromas</i>	9,400
22,450	0,900	 28	A droite	8,500

ETAPE	2	CH 5	Distance totale	30,950	km
		à	Temps imparti	43	min
SECTION	2	CH 6	Moyenne	43,2	km/h

DISTANCE		DIRECTION	INFORMATIONS	DISTANCE DEGRESSIVE
TOTALE	PARTIELLE			
23,450	1,000	29 	  	7,500
23,850	0,400	30 	Roulez au pas !!!	7,100
24,000	0,150	31 	A droite direction Bourg	6,950
24,750	0,750	32 	 	6,200
27,450	2,700	33 	A DROITE     	3,500

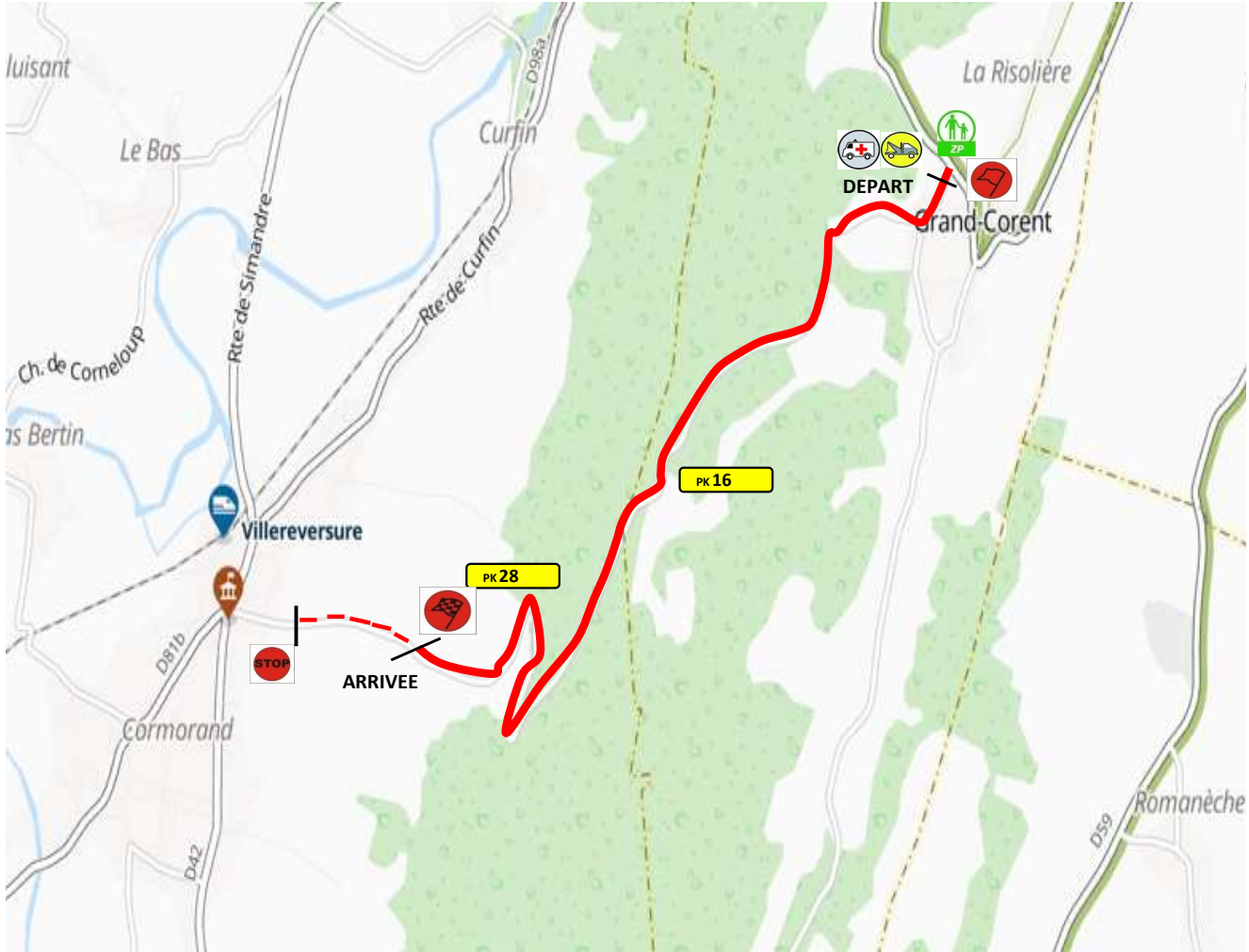
ETAPE	2	CH 5	Distance totale	30,950	km
		à	Temps imparti	43	min
SECTION	2	CH 6	Moyenne	43,2	km/h

DISTANCE		DIRECTION	INFORMATIONS	DISTANCE DEGRESSIVE
TOTALE	PARTIELLE			
28,700	1,250			2,250
30,800	2,100		SUIVRE RP	0,150
30,950	0,150		 CH 6 SUIVRE RP	0,000




EME

29 RALLYE DU SURAN

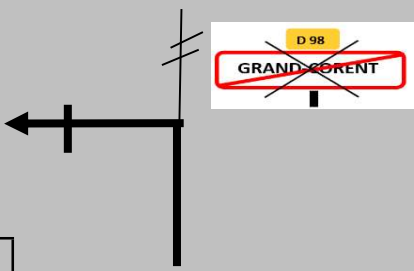

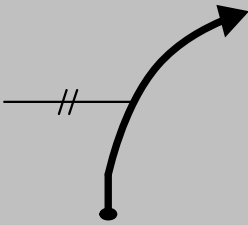





20 SEPTEMBRE et 21 SEPTEMBRE 2024




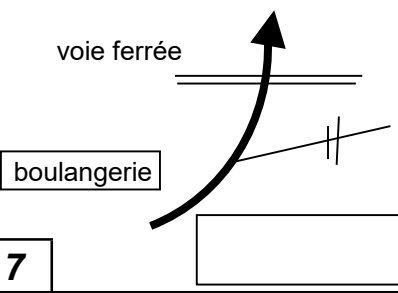



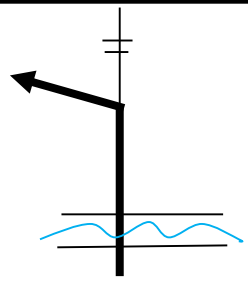
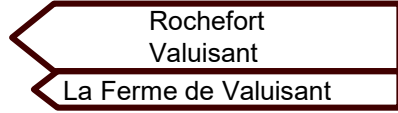
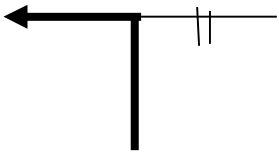
GRAND CORENT



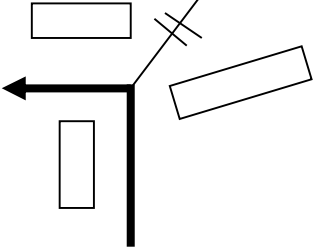



ETAPE	2	CH 6	Distance totale	5,600	km
		à	Temps imparti	10	min
SECTION	2	CH 7	Moyenne	33,6	km/h

DISTANCE		DIRECTION	INFORMATIONS	DISTANCE
TOTALE	PARTIELLE			DEGRESSIVE
0,000	0,000	 1	 DEPART ES 5 GRAND-COARENT	5,600
0,200	0,200	 2	 SUIVRE RP Direction Villereversure	5,400
3,200	3,000	 3	 ARRIVEE ES 5 MARQUAGE AU SOL	2,400
3,400	0,200	 4	 Chicane MARQUAGE AU SOL	2,200
3,900	0,500	 5	 CPS 5 !!!ROULEZ AU PAS!!! MARQUAGE AU SOL	1,700

ETAPE	2	CH 6	Distance totale	5,600	km
		à	Temps imparti	10	min
SECTION	2	CH 7	Moyenne	33,6	km/h

DISTANCE		DIRECTION	INFORMATIONS	DISTANCE
TOTALE	PARTIELLE			DEGRESSIVE
3,950	0,050	 6	AU STOP PRENDRE A DROITE	1,650
4,150	0,200	 7	Attention Zone 30  SUIVRE RP	1,450
4,400	0,250	 8	SUIVRE RP 	1,200
5,100	0,700	 9	APRES LE PONT PRENDRE A GAUCHE 	0,500
5,250	0,150	 10	PRENDRE A GAUCHE	0,350

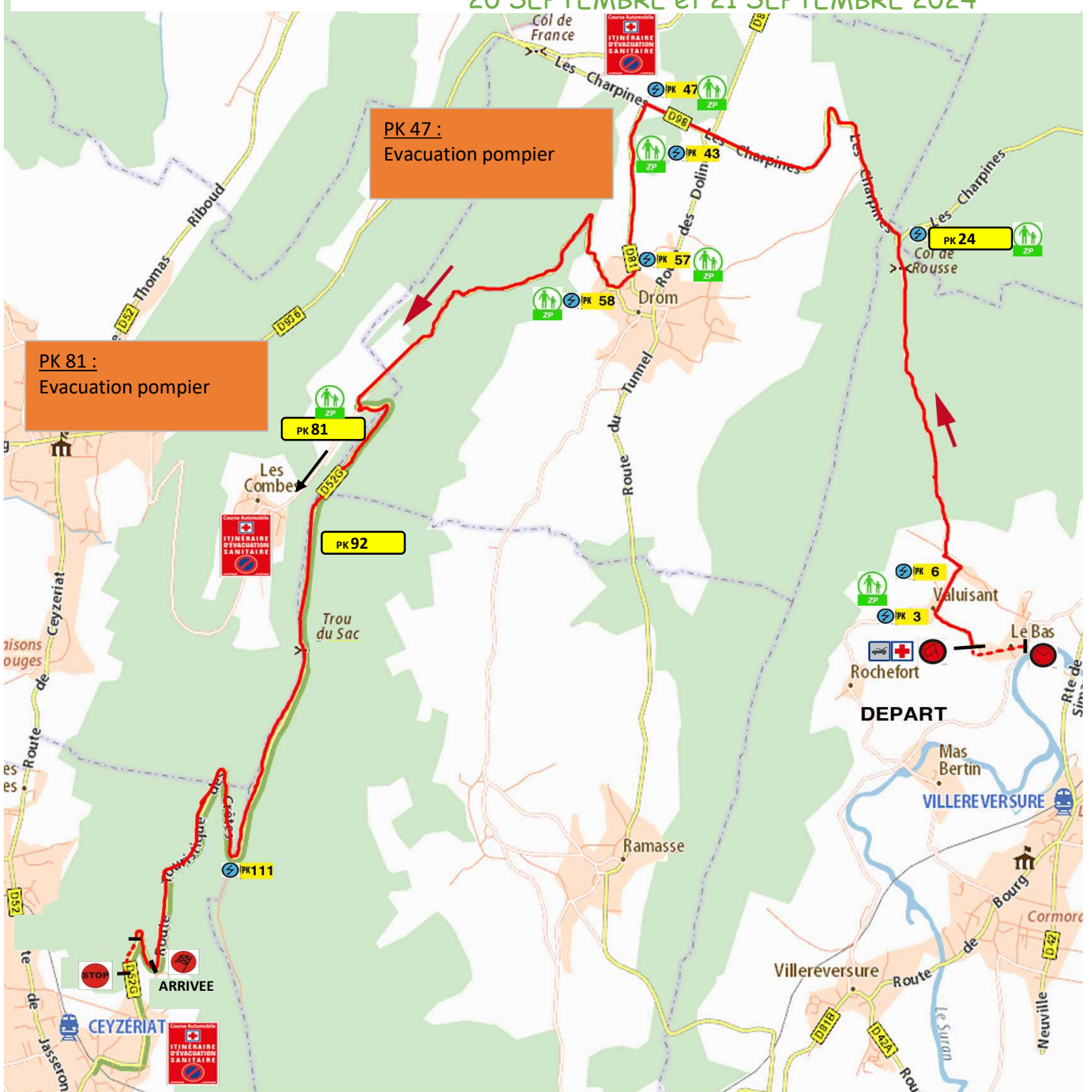
ETAPE	2	CH 6	Distance totale	5,600	km
		à	Temps imparti	10	min
SECTION	2	CH 7	Moyenne	33,6	km/h

DISTANCE		DIRECTION	INFORMATIONS	DISTANCE
TOTALE	PARTIELLE			DEGRESSIVE
5,500	0,250		<p>PRENDRE A GAUCHE</p> <p>VALUISANT</p> 	0,100
5,600	0,100		 <p>CH 7</p> <p>ATTENTION</p> <p>CHAUFFE DES PNEUS INTERDIT</p> <p>RESPECTEZ LES RIVERAINS</p>	0,000


EME

29 RALLYE DU SURAN



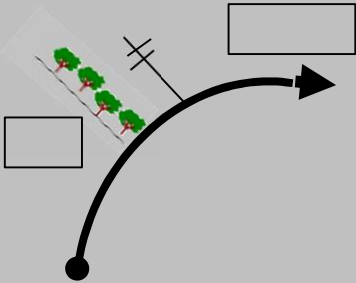
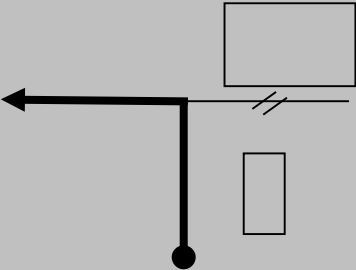
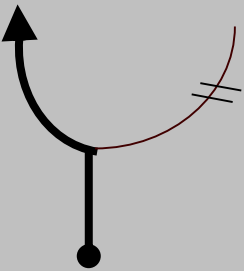

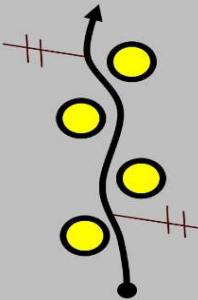

20 SEPTEMBRE et 21 SEPTEMBRE 2024



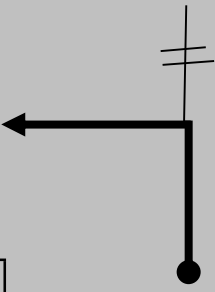
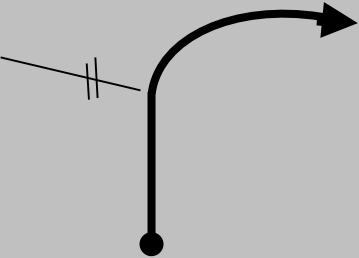
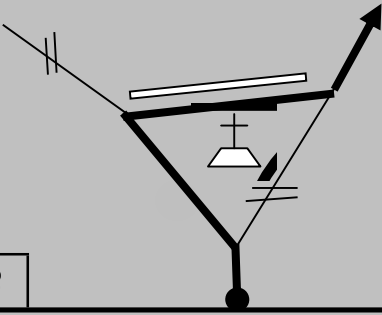
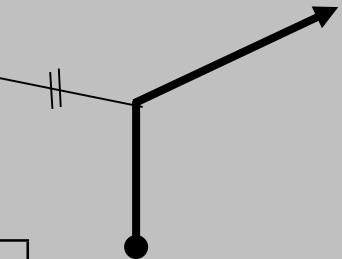
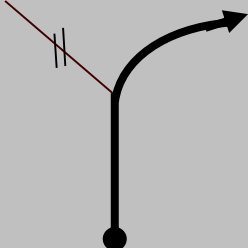
LES CONCHES



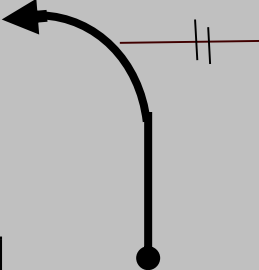


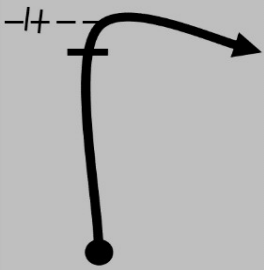


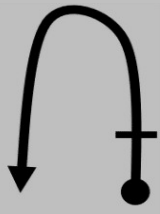

ETAPE	2	CH 7	Distance totale	30,150	km
		à	Temps imparti	40	min
SECTION	2	CH 8A	Moyenne	45,2	km/h

DISTANCE		DIRECTION	INFORMATIONS	DISTANCE
TOTALE	PARTIELLE			DEGRESSIVE
0,000	0,000	1 	 DEPART ES 6 LES CONCHES	30,150
0,300	0,300	2 	PRENDRE A DROITE <div style="border: 1px solid black; padding: 2px; display: inline-block;">Chemin du Pré Gouilloux</div>	29,850
0,600	0,300	3 	PRENDRE A GAUCHE Panneau stop à l'envers	29,550
2,400	1,800	4 	 Tout droit en montée	27,750
4,300	1,900	5 	!!! ATTENTION !!!  CHICANE (Voir marquage au sol)	25,850

ETAPE	2	CH 7	Distance totale	30,150	km
		à	Temps imparti	40	min
SECTION	2	CH 8A	Moyenne	45,2	km/h

DISTANCE		DIRECTION	INFORMATIONS	DISTANCE
TOTALE	PARTIELLE			DEGRESSIVE
4,700	0,400	6 	<p>PRENDRE A GAUCHE</p> <p>D81</p> <p>DROM RAMASSE</p>	25,450
5,600	0,900	7 	<p>50</p> <p>D81</p> <p>DROM</p>	24,550
5,700	0,100	8 	<p>PASSER</p> <p>DERRIERE LA CROIX</p> <p>ND des Conches</p>	24,450
5,800	0,100	9 	<p>PRENDRE A DROITE</p>	24,350
5,900	0,100	10 	<p>PRENDRE A DROITE</p> <p>ND des Conches</p> <p>3,5T</p>	24,250

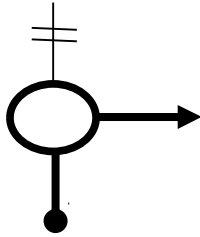
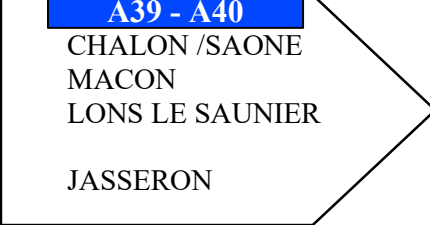
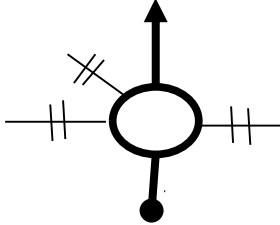
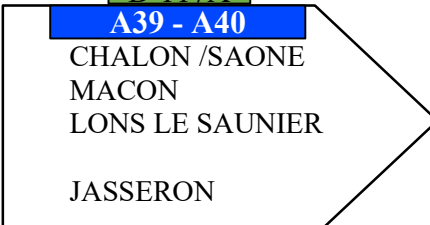
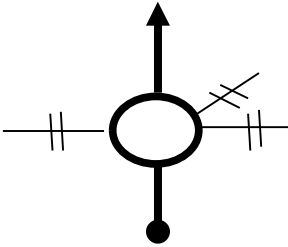
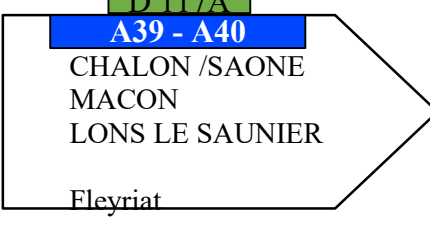
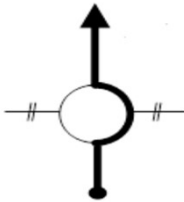
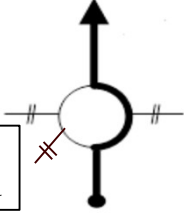

ETAPE	2	CH 7	Distance totale	30,150	km
		à	Temps imparti	40	min
SECTION	2	CH 8A	Moyenne	45,2	km/h

DISTANCE		DIRECTION	INFORMATIONS	DISTANCE
TOTALE	PARTIELLE			DEGRESSIVE
8,100	2,200	11 	SUIVRE RP	22,050
8,200	0,100	12 	 prendre a gauche !!! Frein à main interdit en reco	21,950
12,900	4,700	13 	 ARRIVEE ES 6 MARQUAGE AU SOL	17,250
13,000	0,100	14 	Chicane MARQUAGE AU SOL	17,150
13,050	0,050	15 	 CPS 6 MARQUAGE AU SOL	17,100

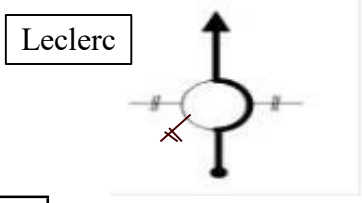
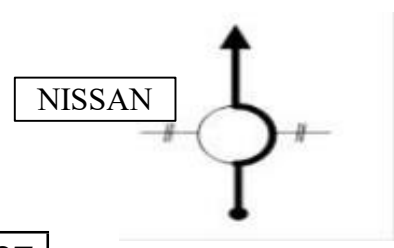
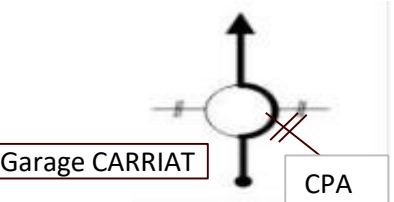
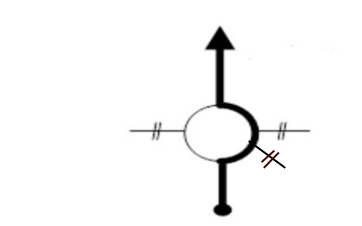
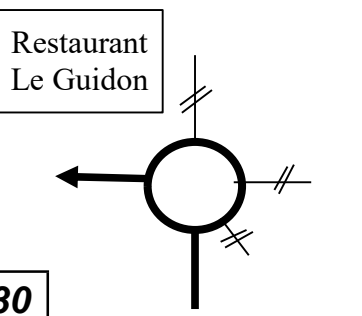
ETAPE	2	CH 7	Distance totale	30,150	km
		à	Temps imparti	40	min
SECTION	2	CH 8A	Moyenne	45,2	km/h

DISTANCE		DIRECTION	INFORMATIONS	DISTANCE
TOTALE	PARTIELLE			DEGRESSIVE
13,850	0,800		<p>SUIVRE RP</p>	16,300
14,450	0,600		<p>D 52</p> <p>BOURG EN BRESSE NANTUA</p>	15,700
14,550	0,100		<p>Prendre à DROITE</p> <p>D 979</p> <p>BOURG EN BRESSE</p>	15,600
15,450	0,900		<p>D 979</p> <p>BOURG EN BRESSE SAINT JUST Déchetterie</p>	14,700
18,150	2,700		<p>D 979</p> <p>MONTAGNAT BOURG EN BRESSE</p>	12,000

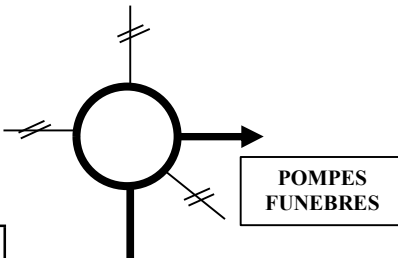
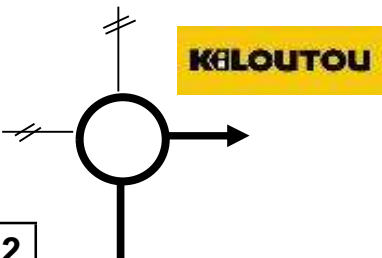
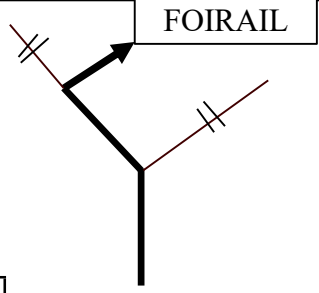
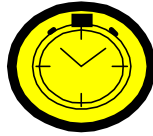
ETAPE	2	CH 7	Distance totale	30,150	km
		à	Temps imparti	40	min
SECTION	2	CH 8A	Moyenne	45,2	km/h

DISTANCE		DIRECTION	INFORMATIONS	DISTANCE
TOTALE	PARTIELLE			DEGRESSIVE
19,150	1,000	21 	<p>D 117A</p> <p>A39 - A40</p> <p>CHALON /SAONE MACON LONS LE SAUNIER</p> <p>JASSERON</p> 	11,000
20,150	1,000	22 	<p>D 117A</p> <p>A39 - A40</p> <p>CHALON /SAONE MACON LONS LE SAUNIER</p> <p>JASSERON</p> 	10,000
21,150	1,000	23 	<p>D 117A</p> <p>A39 - A40</p> <p>CHALON /SAONE MACON LONS LE SAUNIER</p> <p>Fleyriat</p> 	9,000
22,050	0,900	24 	Tout droit	8,100
23,250	1,200	25 	<p>D 117A</p> <p>CHALON /S MACON LYON VILLEFRANCHE VIRIAT Fleyriat</p> 	6,900

ETAPE	2	CH 7	Distance totale	30,150	km
		à	Temps imparti	40	min
SECTION	2	CH 8A	Moyenne	45,2	km/h

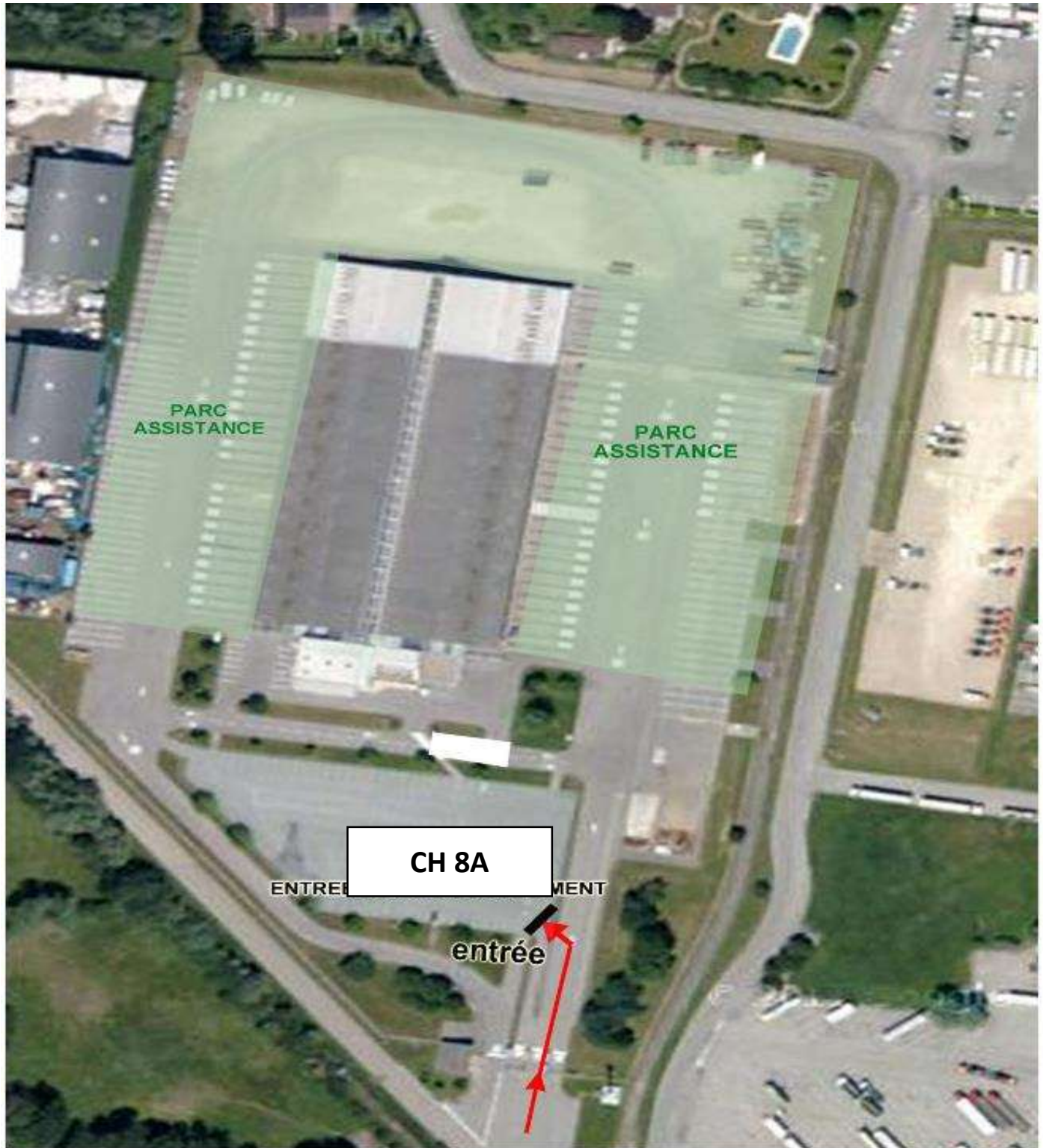
DISTANCE		DIRECTION	INFORMATIONS	DISTANCE
TOTALE	PARTIELLE			DEGRESSIVE
23,750	0,500		D 117A CHALON /S MACON LYON VILLEFRANCHE VIRIAT	6,400
24,650	0,900		D 117A CHALON /S MACON LYON VILLEFRANCHE VIRIAT	5,500
25,150	0,500		D 117A CHALON /S MACON LYON VILLEFRANCHE LA CHAMBIERE	5,000
26,550	1,400		D 117A A39 - A40 CHALON /S MACON LYON VILLEFRANCHE VIRIAT	3,600
27,550	1,000		D 1079 LYON VILLEFRANCHE BOURG en B LA NEUVE LA CHAMBIERE Fleyriat	2,600

ETAPE	2	CH 7 à	Distance totale	30,150	km
SECTION	2	CH 8A	Temps imparti	40	min
			Moyenne	45,2	km/h

DISTANCE		DIRECTION	INFORMATIONS	DISTANCE
TOTALE	PARTIELLE			DEGRESSIVE
28,650	1,100		<div style="border: 1px solid black; padding: 5px; display: inline-block; background-color: #c8e6c9;">D 117</div> LYON VILLEFRANCHE SAINT DENIS LES B PERONNAS Parc de la Chambière	1,500
29,850	1,200		Centre Routier	0,300
30,150	0,300		 CH 8A ENTREE PARC REGROUPEMENT	0,000

ETAPE	2	CH 8A	PARC REGROUPEMENT
SECTION	2		

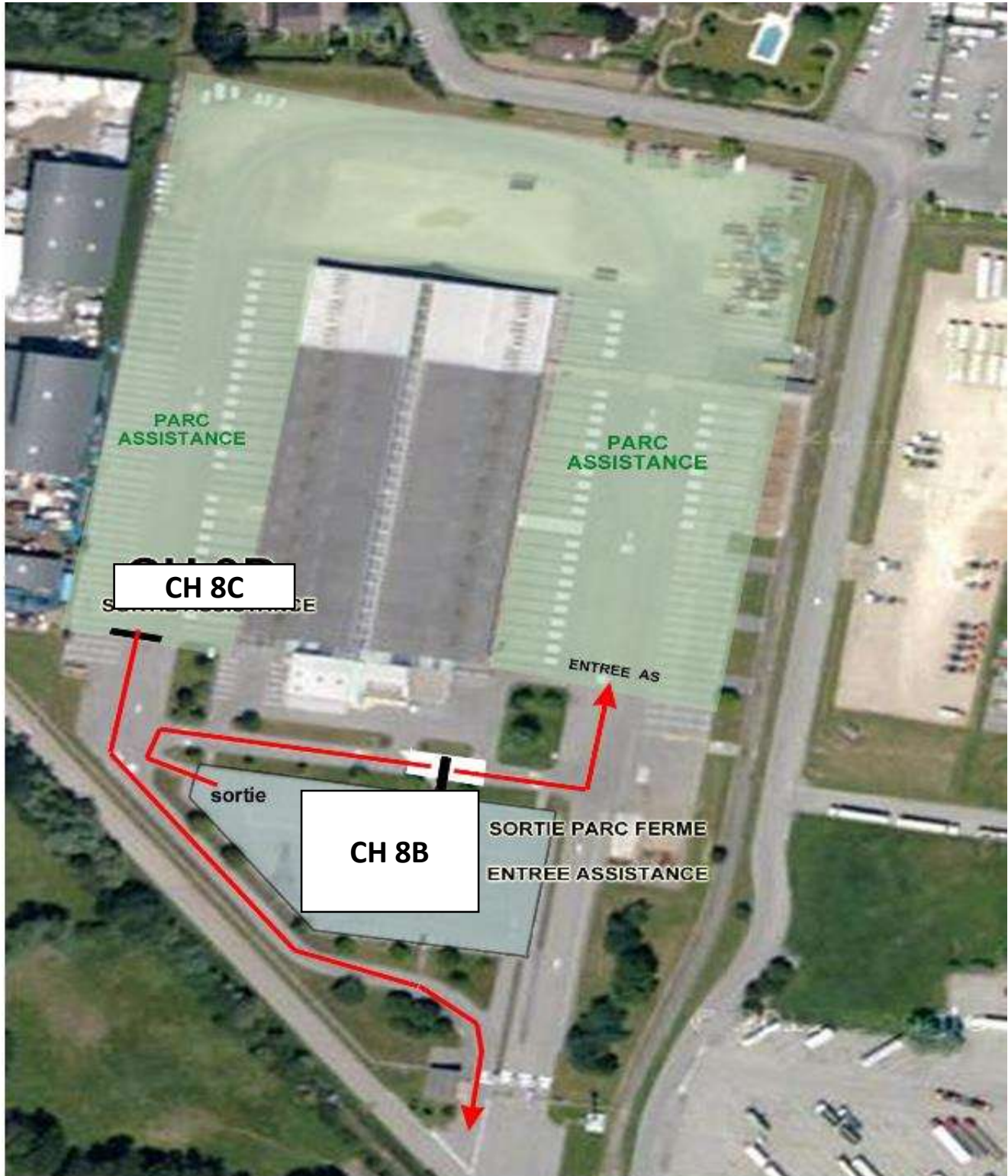
ENTREE PARC REGROUPEMENT








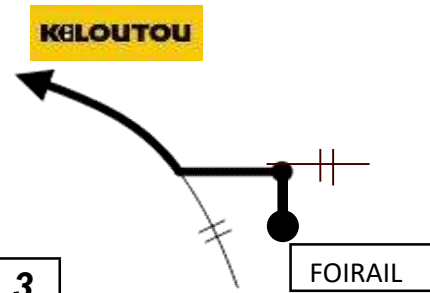
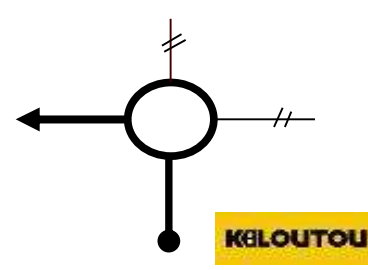
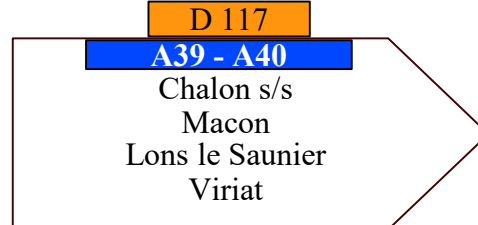
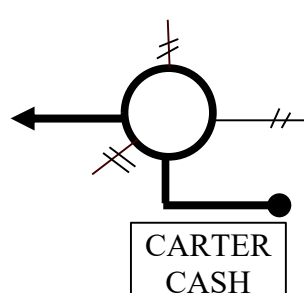
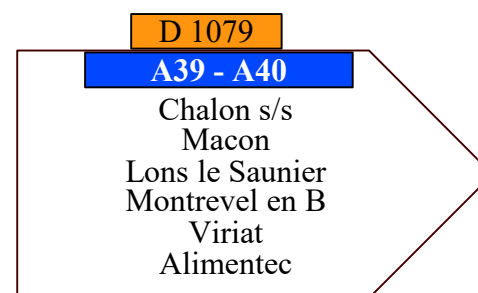
ETAPE	2	CH 8B		
		à	ASSISTANCE	40 min
SECTION	3	CH 8C		

SORTIE PARC FERME

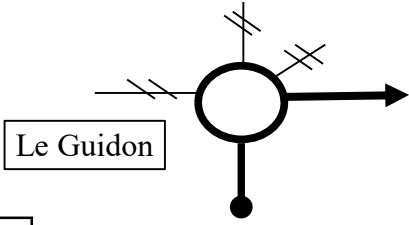
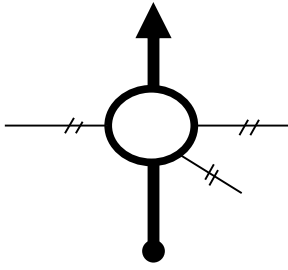
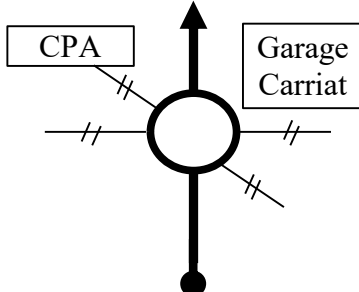
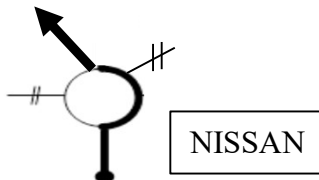
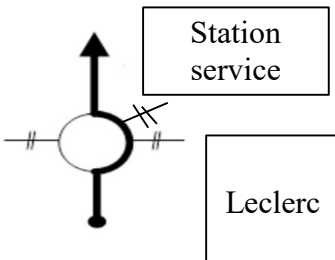
ASSISTANCE



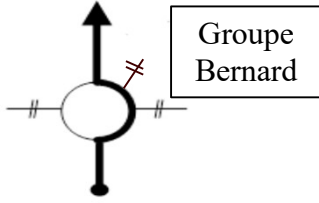
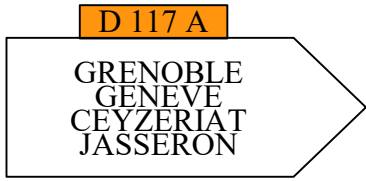
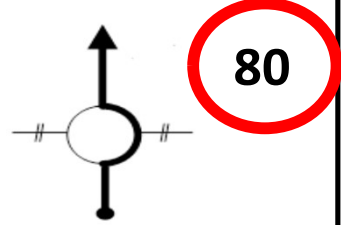
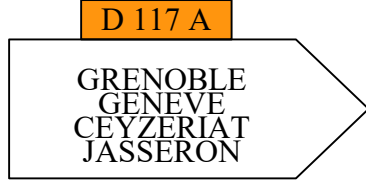
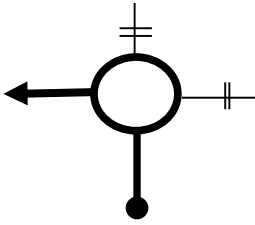
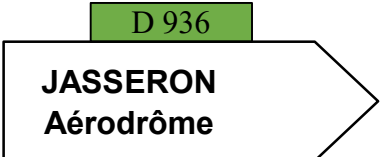
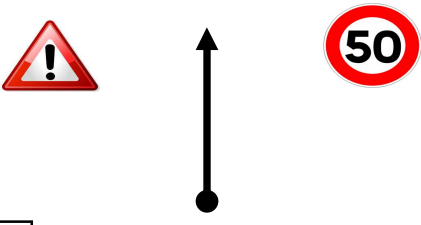
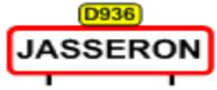
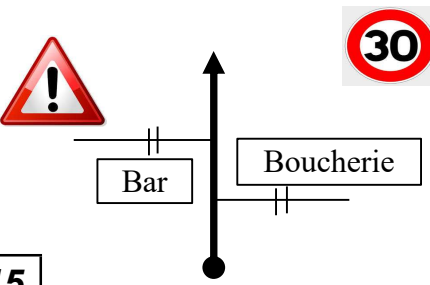
ETAPE	2	CH 8C	Distance totale	30,950	km
		à	Temps imparti	43	min
SECTION	3	CH 9	Moyenne	43,2	km/h

DISTANCE		DIRECTION	INFORMATIONS	DISTANCE
TOTALE	PARTIELLE			DEGRESSIVE
0,000	0,000	 1	 CH 8B Sortie parc fermé  CH 8B Entrée parc assistance 40 mn	31,800
0,000	0,000	 2	 CH 8C SORTIE PARC ASSISTANCE	31,800
0,200	0,200	 3	A gauche en sortant du foirail	31,600
0,300	0,100	 4	 D 117 A39 - A40 Chalon s/s Macon Lons le Saunier Viriat	31,500
1,500	1,200	 5	 D 1079 A39 - A40 Chalon s/s Macon Lons le Saunier Montrevel en B Viriat Alimentec	30,300

ETAPE	2	CH 8C	Distance totale	30,950	km
		à	Temps imparti	43	min
SECTION	3	CH 9	Moyenne	43,2	km/h

DISTANCE		DIRECTION	INFORMATIONS	DISTANCE
TOTALE	PARTIELLE			DEGRESSIVE
2,650	1,150		<p>D 117 A</p> <p>GRENOBLE GENEVE Lons le Saunier Norélan Alimentec</p>	29,150
3,600	0,950		<p>D 117 A</p> <p>GRENOBLE GENEVE Lons le Saunier Norélan Alimentec</p>	28,200
4,950	1,350		<p>D 117 A</p> <p>A39 - A40</p> <p>GRENOBLE GENEVE Lons le Saunier Norélan Alimentec</p>	26,850
5,500	0,550		<p>D 117 A</p> <p>A39 - A40</p> <p>GRENOBLE GENEVE Lons le Saunier Norélan Alimentec</p>	26,300
6,400	0,900		<p>D 117 A</p> <p>A39 - A40</p> <p>GRENOBLE GENEVE Lons le Saunier Norélan Alimentec</p>	25,400

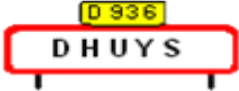
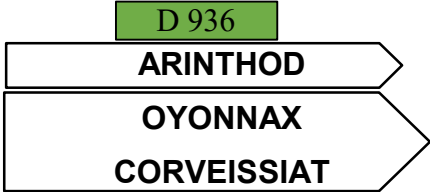
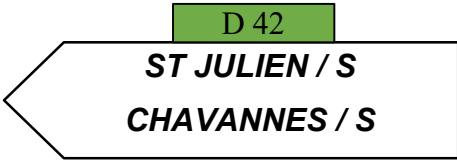

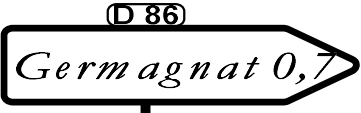
ETAPE	2	CH 8C	Distance totale	30,950	km
		à	Temps imparti	43	min
SECTION	3	CH 9	Moyenne	43,2	km/h

DISTANCE		DIRECTION	INFORMATIONS	DISTANCE
TOTALE	PARTIELLE			DEGRESSIVE
6,900	0,500			24,900
8,100	1,200			23,700
9,100	1,000			22,700
12,600	3,500			19,200
13,900	1,300		<p>SUIVRE RP</p>	17,900





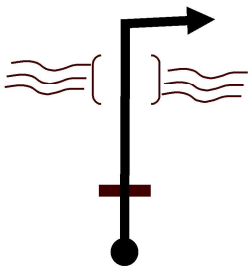
ETAPE	2	CH 8C	Distance totale	30,950	km
		à	Temps imparti	43	min
SECTION	3	CH 9	Moyenne	43,2	km/h

DISTANCE		DIRECTION	INFORMATIONS	DISTANCE
TOTALE	PARTIELLE			DEGRESSIVE
16,600	2,700	16	SUIVRE RP Col de France	15,200
16,800	0,200	17	SUIVRE RP SIMANDRE GRAND-COARENT DROM	15,000
18,700	1,900	18	SUIVRE RP <i>croix cassée !</i>	13,100
19,200	0,500	19	SUIVRE RP D936 MONTMERLE 	12,600
20,300	1,100	20	SUIVRE RP D 936 OYONNAX CORVEISSIAT CHAVANNES /S	11,500

ETAPE	2	CH 8C	Distance totale	30,950	km
		à	Temps imparti	43	min
SECTION	3	CH 9	Moyenne	43,2	km/h

DISTANCE		DIRECTION	INFORMATIONS	DISTANCE
TOTALE	PARTIELLE			DEGRESSIVE
21,700	1,400	21	<p>SUIVRE RP</p> 	10,100
22,500	0,800	22	<p><i>suivre la route principale</i></p> 	9,300
23,700	1,200	23	<p>A GAUCHE</p> 	8,100
24,700	1,000	24	<p>SUIVRE RP</p> 	7,100
31,150	6,450	25	<p>A DROITE</p> 	0,650

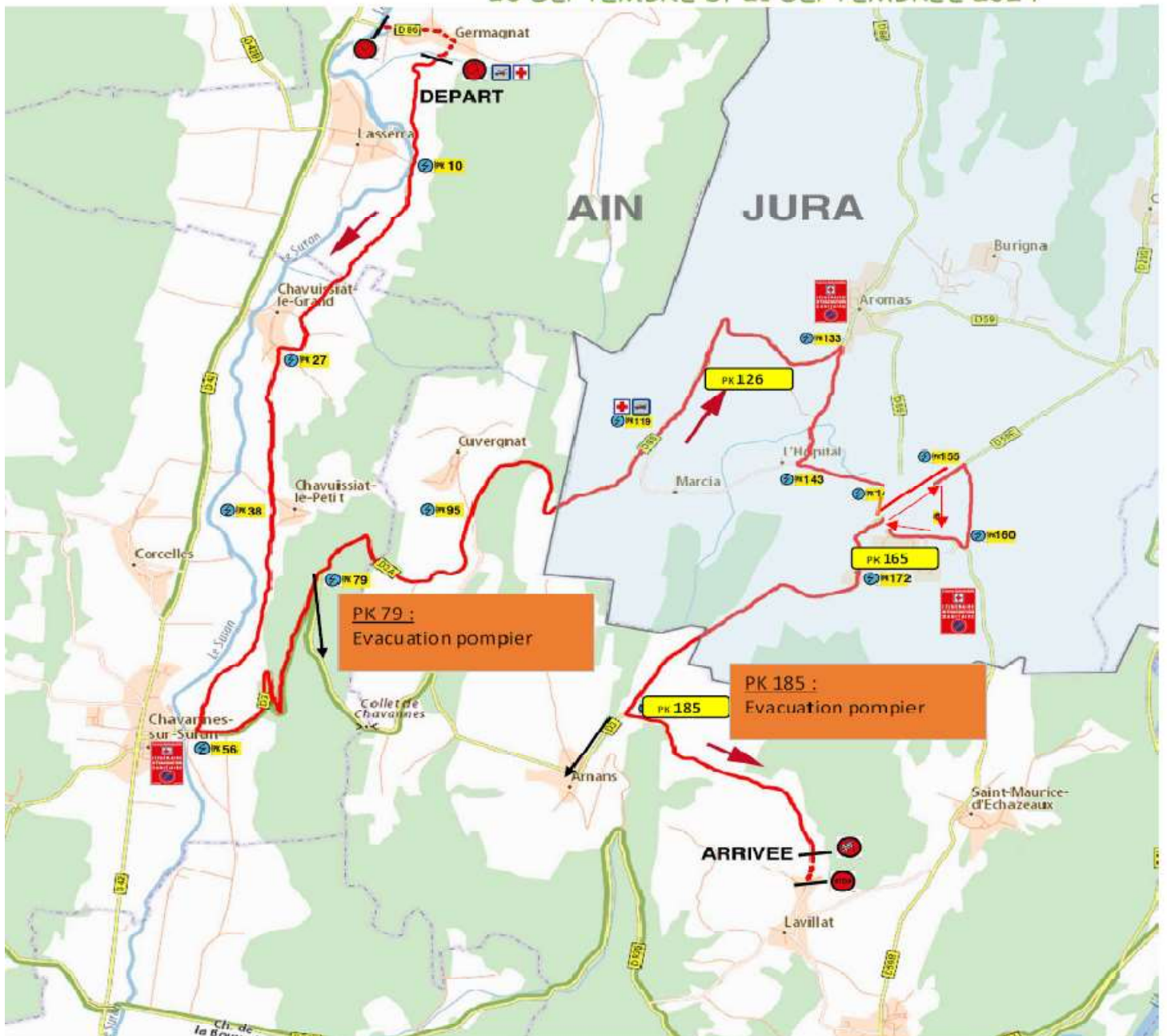
ETAPE	2	CH 8C	Distance totale	30,950	km
		à	Temps imparti	43	min
SECTION	3	CH 9	Moyenne	43,2	km/h

DISTANCE		DIRECTION	INFORMATIONS	DISTANCE
TOTALE	PARTIELLE			DEGRESSIVE
31,250	0,100	<div style="text-align: center;">  </div>	<div style="display: flex; align-items: center;">  <div style="margin-left: 20px;"> <p>CH 9 Germagnat</p> </div> </div> <div style="display: flex; align-items: center; margin-top: 20px;">  <div style="margin-left: 20px;"> <p>MARQUAGE AU SOL</p> </div> </div>	0,550
31,700	0,450	<p style="text-align: center;"><i>DANS LE VILLAGE !!!</i></p> <div style="text-align: center;">  </div>	<p>ATTENTION CHAUFFE DES PNEUS INTERDIT ROULEZ DOUCEMENT RESPECTEZ LES RIVERAINS</p>	0,100
31,800	0,100	<div style="text-align: center;">  </div>	<p><i>DEPART DE LA SPECIALE</i></p>	0,000




ES 4-7-10 Nivigne-Lavillat (20,200 Kms)

EME
29 RALLYE DU
SURAN

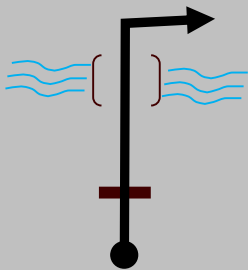

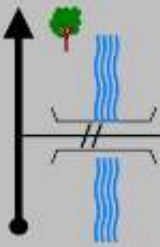
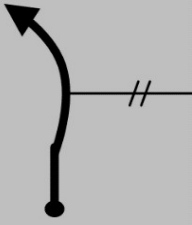
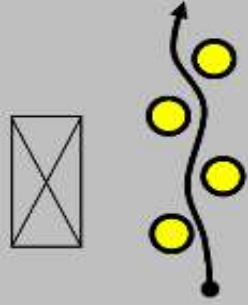
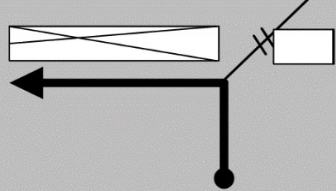
20 SEPTEMBRE et 21 SEPTEMBRE 2024



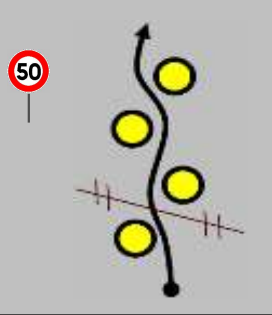
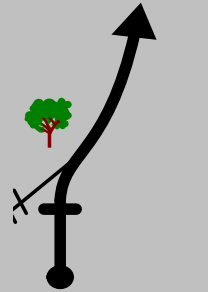
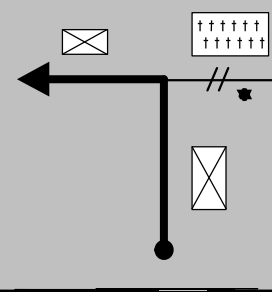
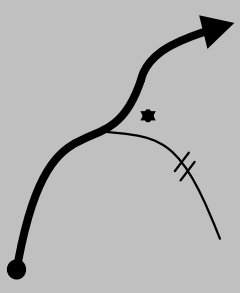
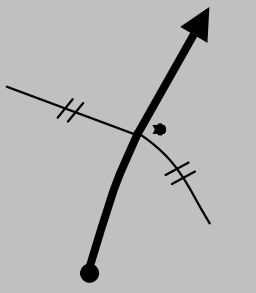
NIVIGNES - LAVILLAT




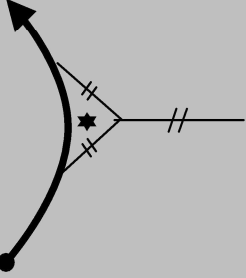
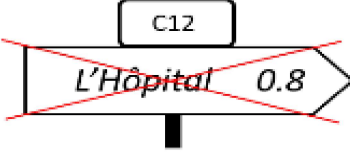
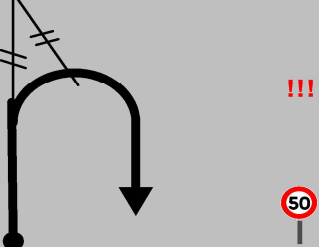

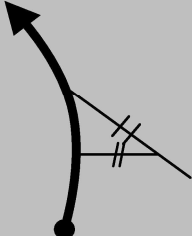
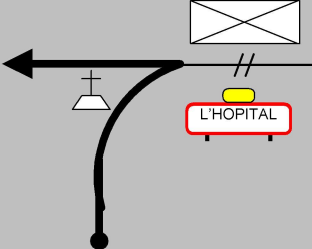
ETAPE	2	CH 9	Distance totale	30,950	km
		à	Temps imparti	25	min
SECTION	3	CH 10	Moyenne	59,3	km/h

DISTANCE		DIRECTION	INFORMATIONS	DISTANCE DEGRESSIVE
TOTALE	PARTIELLE			
0,000	0,000	 1	 DEPART ES 7 NIVIGNE - LAVILLAT	30,950
0,950	0,950	 2	!!! ATTENTION !!! BOSSE	30,000
2,350	1,400	 3	<i>Suivre route principale</i>	28,600
2,650	0,300	 4	!!! ATTENTION !!! CHICANE <i>(Voir marquage au sol)</i>	28,300
2,700	0,050	 5	!!! ATTENTION !!! <i>Chavuisiat le Grand !</i> <i>Roulez doucement</i>	28,250

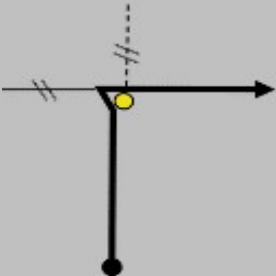
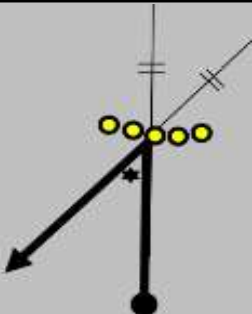
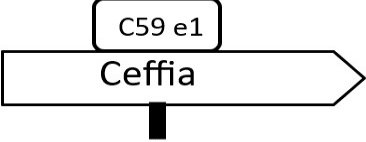

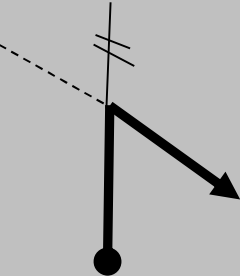
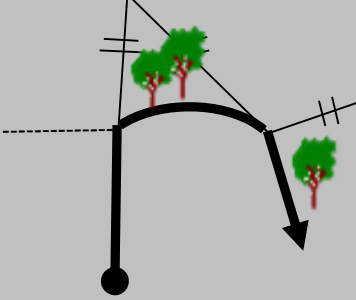
ETAPE	2	CH 9	Distance totale	30,950	km
		à	Temps imparti	25	min
SECTION	3	CH 10	Moyenne	59,3	km/h

DISTANCE		DIRECTION	INFORMATIONS	DISTANCE DEGRESSIVE
TOTALE	PARTIELLE			
3,900	1,200		<p>!!! ATTENTION !!!</p> <p>Chavuiasiat le Petit !</p> <p>CHICANE</p> <p>(Voir marquage au sol)</p>	27,050
4,100	0,200			26,850
5,650	1,550		<p>A GAUCHE</p> <p>NE PAS ENTRER DANS</p> <p>CHAVANNES</p> <p>D 3</p> <p>CHAVANNES - FOURAN</p>	25,300
7,750	2,100		<p>TOUT DROIT</p> <p>D3A</p> <p>CUVERGNAT</p> <p>AROMAS</p>	23,200
9,450	1,700		<p>TOUT DROIT</p> <p>DIRECTION AROMAS</p> <p>D3a</p> <p>AROMAS</p>	21,500

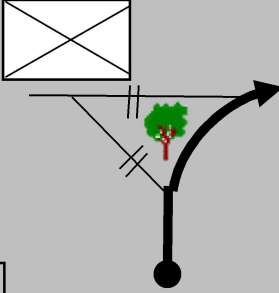
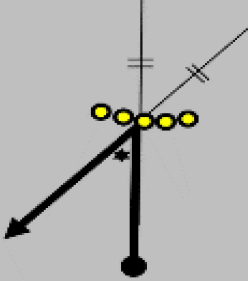
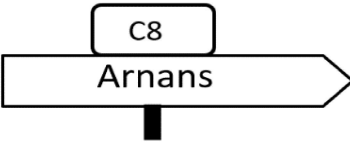
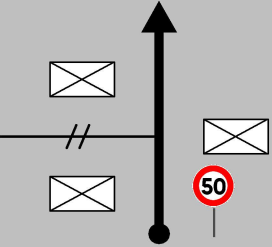


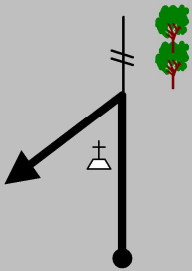

ETAPE	2	CH 9	Distance totale	30,950	km
		à	Temps imparti	25	min
SECTION	3	CH 10	Moyenne	59,3	km/h

DISTANCE		DIRECTION	INFORMATIONS	DISTANCE DEGRESSIVE
TOTALE	PARTIELLE			
11,350	1,900	11 	<p>!!! ATTENTION !!!</p> <p>CHICANE</p> <p><i>(Voir marquage au sol)</i></p>	19,600
12,850	1,500	12 	<p><i>Suivre la route principale</i></p> 	18,100
13,250	0,400	13 		17,700
13,850	0,600	14 	<p><i>Suivre la route principale</i></p>	17,100
14,200	0,350	15 	<p><i>A gauche</i></p> <p><i>Direction Marsonnas</i></p>	16,750



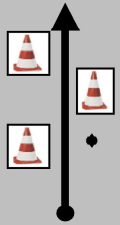

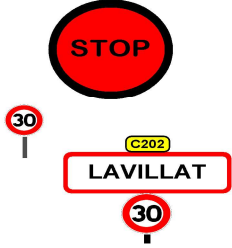
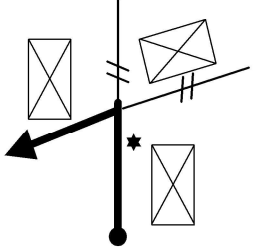

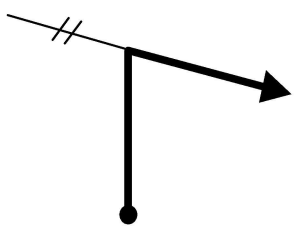
ETAPE	2	CH 9	Distance totale	30,950	km
		à	Temps imparti	25	min
SECTION	3	CH 10	Moyenne	59,3	km/h

DISTANCE		DIRECTION	INFORMATIONS	DISTANCE DEGRESSIVE
TOTALE	PARTIELLE			
14,850	0,650	16 	<p>!!! Cédez le passage</p> <p>Botte de paille intérieure</p>	16,100
15,000	0,150	17 	<p>(panneau à l'envers)</p> 	15,950
15,150	0,150	17 	<p>!!! ATTENTION !!!</p> <p>CHICANE</p> <p>(Voir marquage au sol)</p>	15,800
15,700	0,550	18 	<p>A droite</p> <p>Direction Marsonnas</p>	15,250
16,250	0,550	19 	<p>A droite</p> <p>Direction Aromas</p>	14,700

ETAPE	2	CH 9	Distance totale	30,950	km
		à	Temps imparti	25	min
SECTION	3	CH 10	Moyenne	59,3	km/h

DISTANCE		DIRECTION	INFORMATIONS	DISTANCE DEGRESSIVE
TOTALE	PARTIELLE			
16,750	0,500		<i>Direction Aromas</i>	14,200
16,950	0,200		<p>(panneau à l'envers)</p> 	14,000
17,450	0,500		<p>ATTENTION !!!</p> <p>ROULEZ DOUCEMENT</p> 	13,500
19,250	1,800		<p>!!! ATTENTION !!!</p> <p>CHICANE</p> <p>(Voir marquage au sol)</p>	11,700
19,350	0,100		<p>!!!</p> <p>Pas de visibilité</p> <p>!!!</p> 	11,600

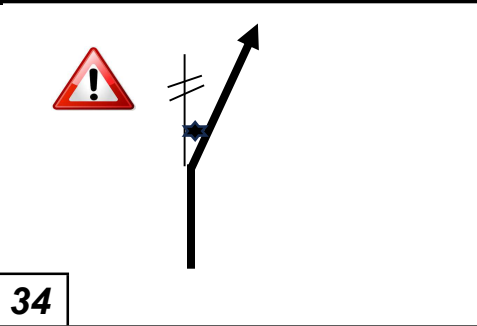

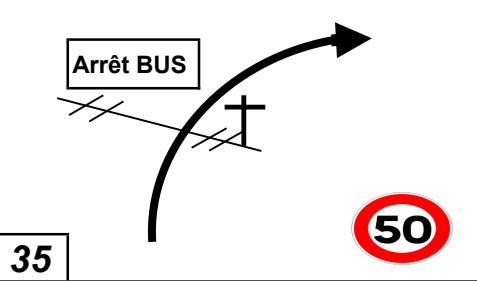

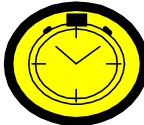
ETAPE	2	CH 9	Distance totale	30,950	km
		à	Temps imparti	25	min
SECTION	3	CH 10	Moyenne	59,3	km/h

DISTANCE		DIRECTION	INFORMATIONS	DISTANCE DEGRESSIVE
TOTALE	PARTIELLE			
20,700	1,350		 ARRIVEE ES 7 MARQUAGE AU SOL	10,250
21,100	0,400		Chicane MARQUAGE AU SOL	9,850
21,250	0,150		 CPS 7 MARQUAGE AU SOL	9,700
21,550	0,300		à GAUCHE Roulez doucement 	9,400
22,450	0,900		A droite	8,500

ETAPE	2	CH 9	Distance totale	30,950	km
		à	Temps imparti	25	min
SECTION	3	CH 10	Moyenne	59,3	km/h

DISTANCE		DIRECTION	INFORMATIONS	DISTANCE DEGRESSIVE
TOTALE	PARTIELLE			
23,450	1,000			7,500
23,850	0,400		Roulez au pas !!!	7,100
24,000	0,150		A droite direction Bourg	6,950
24,750	0,750			6,200
27,450	2,700		A DROITE 	3,500

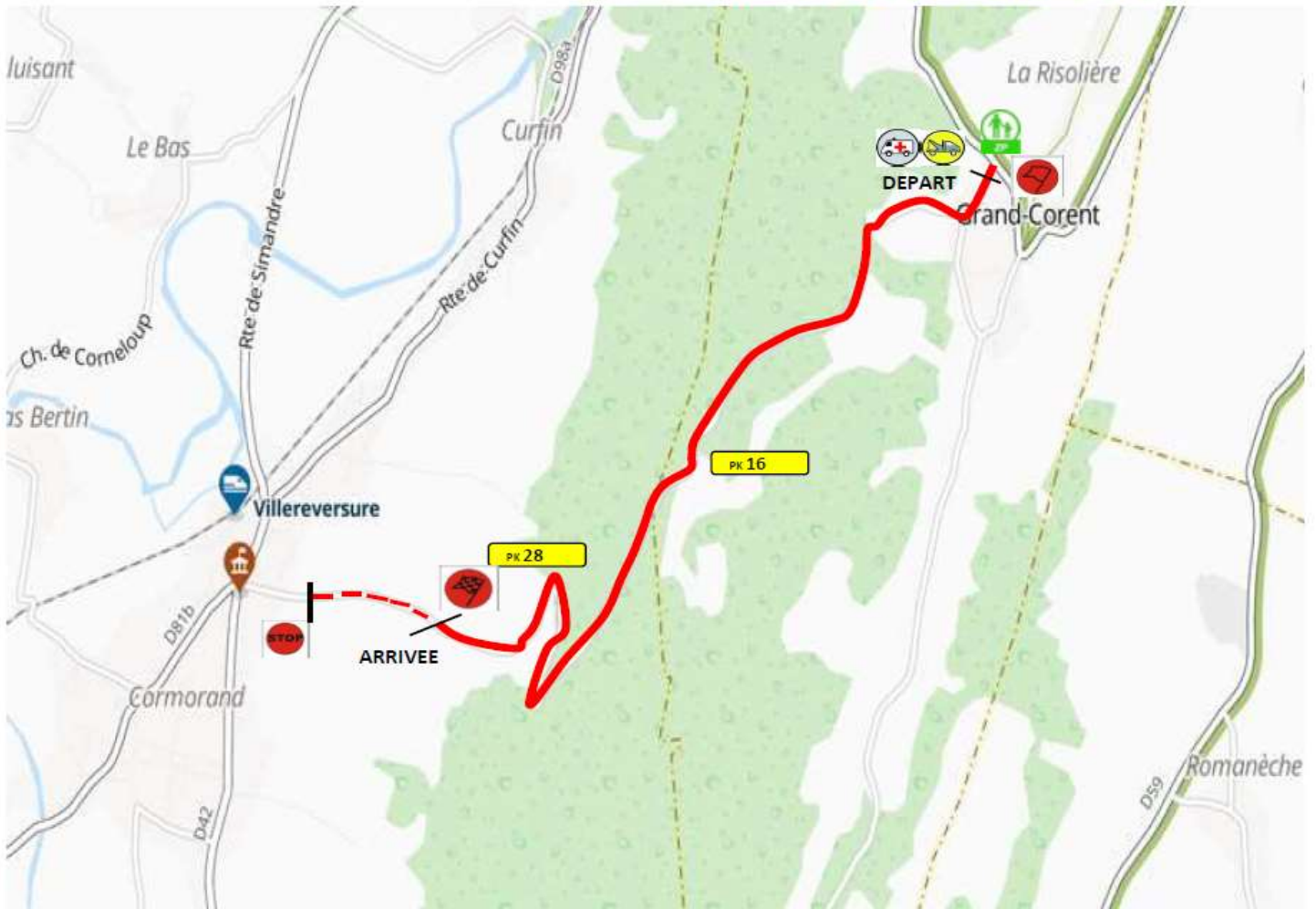
ETAPE	2	CH 9	Distance totale	30,950	km
		à	Temps imparti	25	min
SECTION	3	CH 10	Moyenne	59,3	km/h

DISTANCE		DIRECTION	INFORMATIONS	DISTANCE DEGRESSIVE
TOTALE	PARTIELLE			
28,700	1,250			2,250
30,800	2,100		SUIVRE RP	0,150
30,950	0,150		 CH 10 SUIVRE RP	0,000




ES 2- 5-8-11 : Grand Corent (3 Kms)

EME
29 RALLYE DU
SURAN

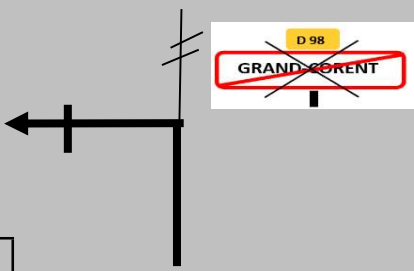

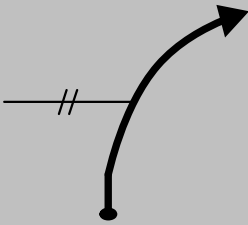





20 SEPTEMBRE et 21 SEPTEMBRE 2024




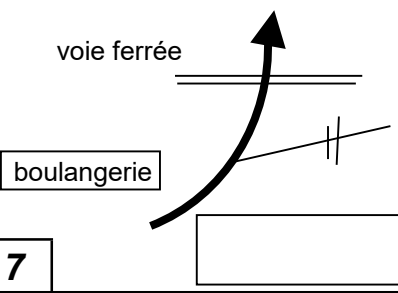



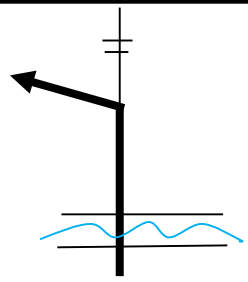

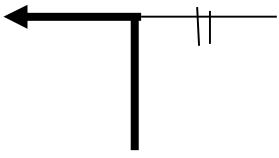
GRAND CORENT



ETAPE	2	CH 10	Distance totale	5,600	km
		à	Temps imparti	10	min
SECTION	2	CH 11	Moyenne	33,6	km/h

DISTANCE		DIRECTION	INFORMATIONS	DISTANCE
TOTALE	PARTIELLE			DEGRESSIVE
0,000	0,000	 1	 DEPART ES 8 GRAND-COARENT	5,800
0,200	0,200	 2	 SUIVRE RP Direction Villereversure	5,600
3,400	3,200	 3	 ARRIVEE ES 8 MARQUAGE AU SOL	2,400
3,600	0,200	 4	 Chicane MARQUAGE AU SOL	2,200
4,100	0,500	 5	 CPS 8 !!!ROULEZ AU PAS!!! MARQUAGE AU SOL	1,700

ETAPE	2	CH 10	Distance totale	5,600	km
		à	Temps imparti	10	min
SECTION	2	CH 11	Moyenne	33,6	km/h

DISTANCE		DIRECTION	INFORMATIONS	DISTANCE
TOTALE	PARTIELLE			DEGRESSIVE
4,150	0,050	 6	AU STOP PRENDRE A DROITE	1,650
4,350	0,200	 7	Attention Zone 30  SUIVRE RP	1,450
4,600	0,250	 8	SUIVRE RP 	1,200
5,300	0,700	 9	APRES LE PONT PRENDRE A GAUCHE 	0,500
5,450	0,150	 10	PRENDRE A GAUCHE	0,350

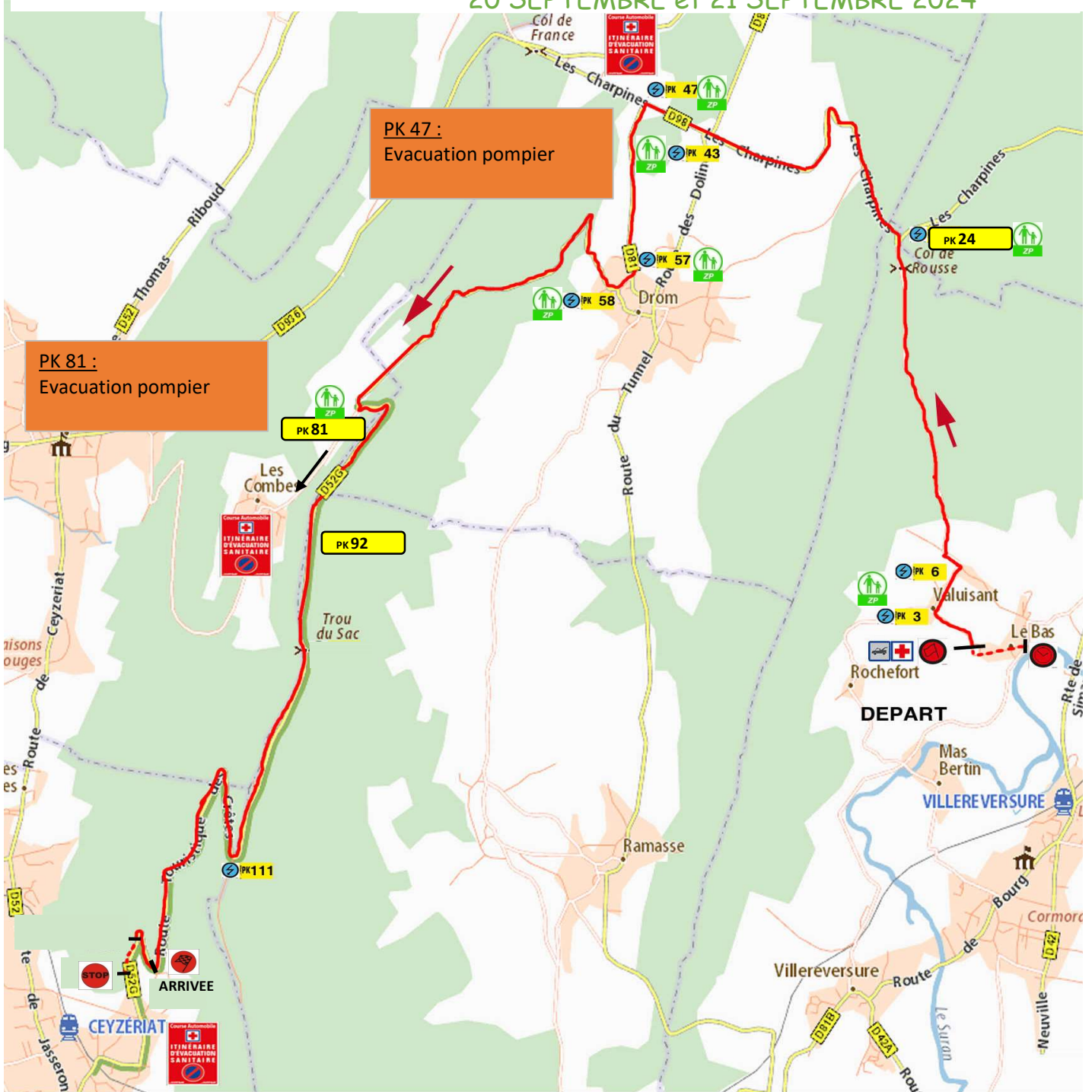
ETAPE	2	CH 10	Distance totale	5,600	km
		à	Temps imparti	10	min
SECTION	2	CH 11	Moyenne	33,6	km/h

DISTANCE		DIRECTION	INFORMATIONS	DISTANCE
TOTALE	PARTIELLE			DEGRESSIVE
5,700	0,250	 11	<p>PRENDRE A GAUCHE</p> <p>VALUISANT</p>	0,100
5,800	0,100	 12	<p>CH 11</p> <p>ATTENTION</p> <p>CHAUFFE DES PNEUS INTERDIT</p> <p>RESPECTEZ LES RIVERAINS</p>	0,000


EME

29 RALLYE DU SURAN



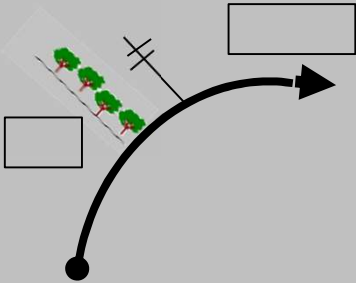
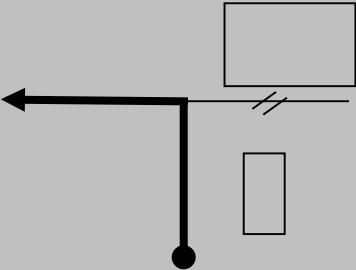
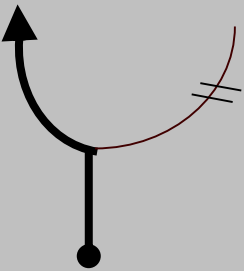

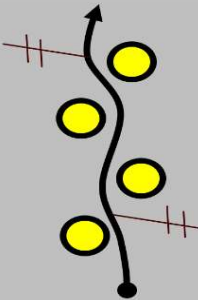

20 SEPTEMBRE et 21 SEPTEMBRE 2024



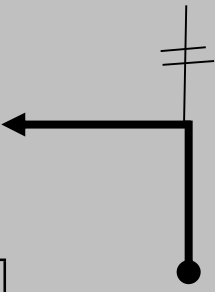
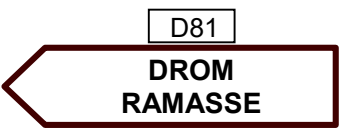
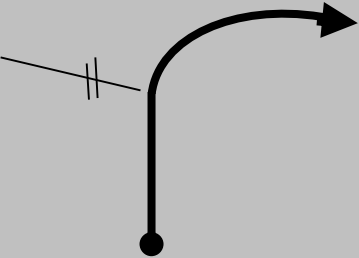




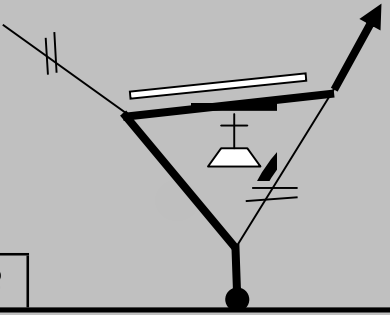



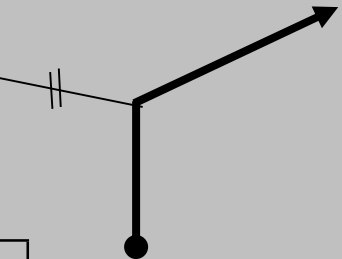
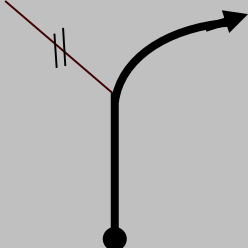


LES CONCHES



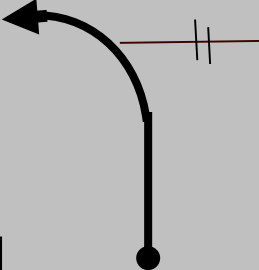


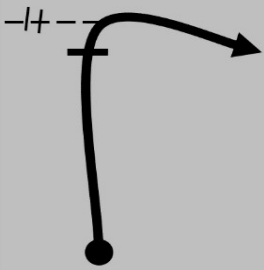


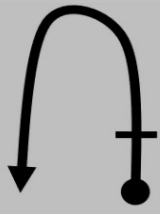

ETAPE	2	CH 11	Distance totale	30,150	km
		à	Temps imparti	40	min
SECTION	3	CH 12A	Moyenne	45,2	km/h

DISTANCE		DIRECTION	INFORMATIONS	DISTANCE
TOTALE	PARTIELLE			DEGRESSIVE
0,000	0,000	1 	 DEPART ES 9 LES CONCHES	30,150
0,300	0,300	2 	PRENDRE A DROITE <div style="border: 1px solid black; padding: 2px; display: inline-block;">Chemin du Pré Gouilloux</div>	29,850
0,600	0,300	3 	PRENDRE A GAUCHE Panneau stop à l'envers	29,550
2,400	1,800	4 	 Tout droit en montée	27,750
4,300	1,900	5 	!!! ATTENTION !!!  CHICANE <i>(Voir marquage au sol)</i>	25,850

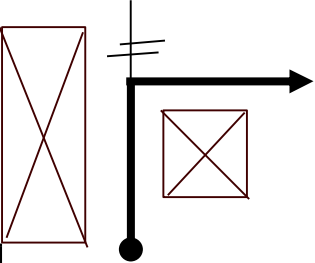


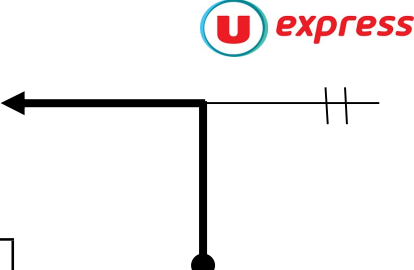


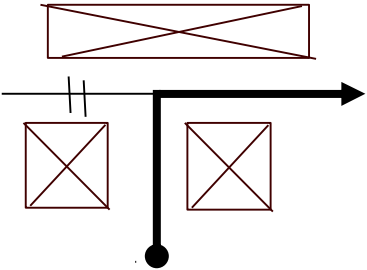


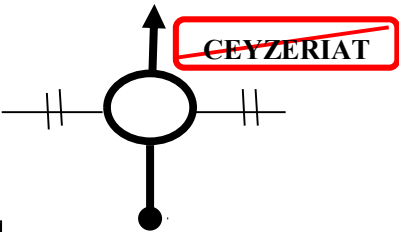



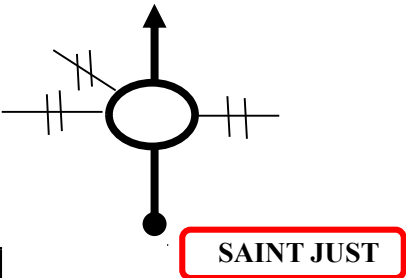


ETAPE	2	CH 11	Distance totale	30,150	km
		à	Temps imparti	40	min
SECTION	3	CH 12A	Moyenne	45,2	km/h

DISTANCE		DIRECTION	INFORMATIONS	DISTANCE
TOTALE	PARTIELLE			DEGRESSIVE
4,700	0,400	6 	PRENDRE A GAUCHE 	25,450
5,600	0,900	7 	   	24,550
5,700	0,100	8 	 PASSER  DERRIERE LA CROIX 	24,450
5,800	0,100	9 	PRENDRE A DROITE	24,350
5,900	0,100	10 	PRENDRE A DROITE  	24,250

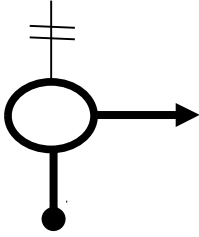
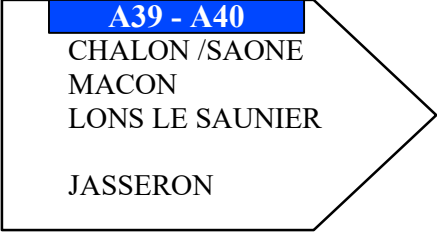
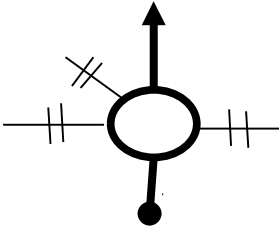
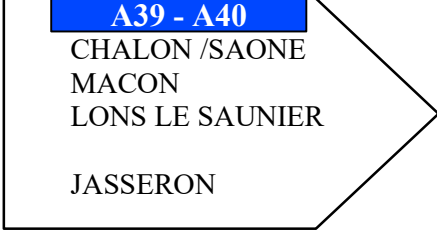
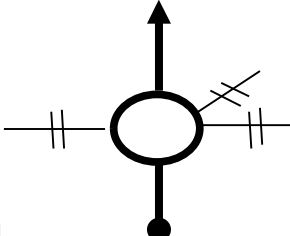
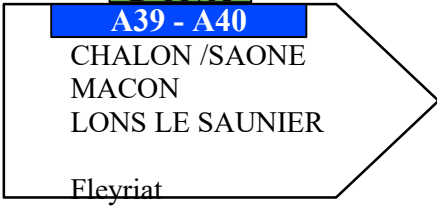
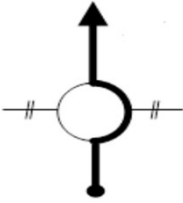
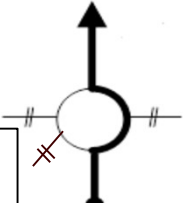

ETAPE	2	CH 11	Distance totale	30,150	km
		à	Temps imparti	40	min
SECTION	3	CH 12A	Moyenne	45,2	km/h

DISTANCE		DIRECTION	INFORMATIONS	DISTANCE
TOTALE	PARTIELLE			DEGRESSIVE
8,100	2,200	11 	SUIVRE RP	22,050
8,200	0,100	12 	 prendre a gauche !!! Frein à main interdit en reco	21,950
12,900	4,700	13 	 ARRIVEE ES 9 MARQUAGE AU SOL	17,250
13,000	0,100	14 	Chicane MARQUAGE AU SOL	17,150
13,050	0,050	15 	 CPS 9 MARQUAGE AU SOL	17,100

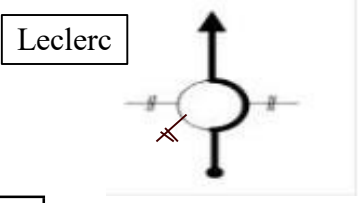
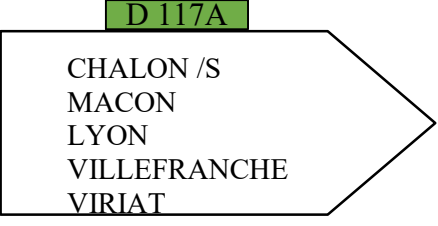
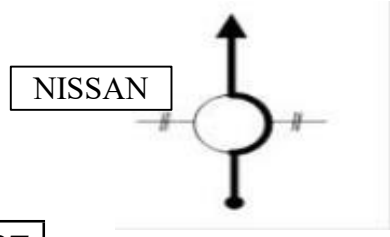
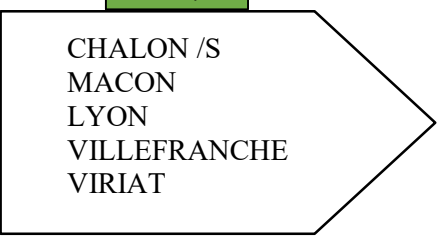
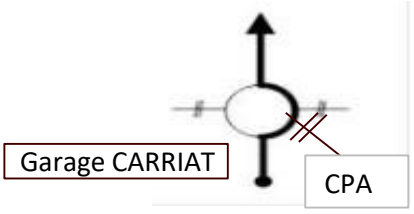
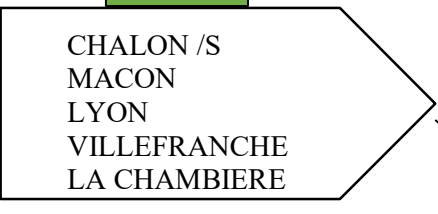
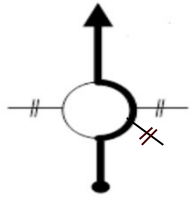
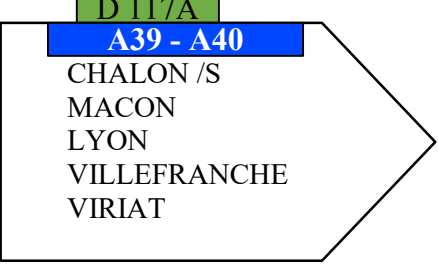
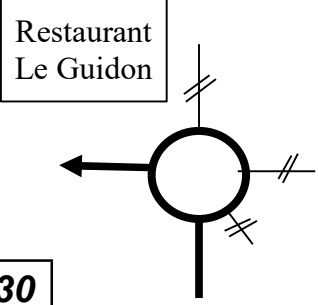
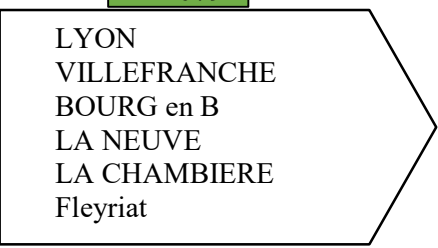
ETAPE	2	CH 11	Distance totale	30,150	km
		à	Temps imparti	40	min
SECTION	3	CH 12A	Moyenne	45,2	km/h

DISTANCE		DIRECTION	INFORMATIONS	DISTANCE
TOTALE	PARTIELLE			DEGRESSIVE
13,850	0,800	16 	  SUIVRE RP	16,300
14,450	0,600	17 	  BOURG EN BRESSE NANTUA	15,700
14,550	0,100	18 	Prendre à DROITE   BOURG EN BRESSE	15,600
15,450	0,900	19 	  BOURG EN BRESSE SAINT JUST  Déchetterie	14,700
18,150	2,700	20 	  MONTAGNAT BOURG EN BRESSE	12,000

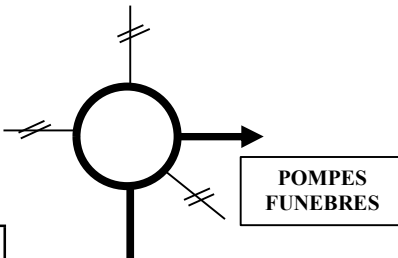
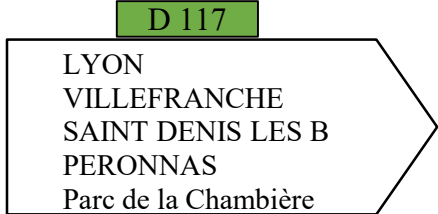
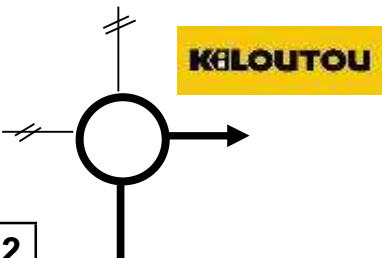
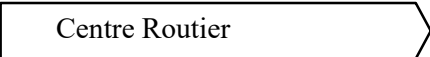
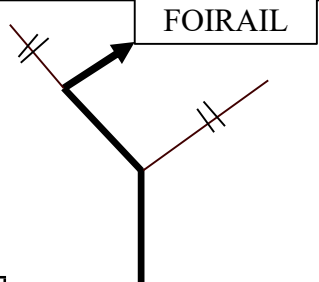
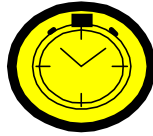
ETAPE	2	CH 11	Distance totale	30,150	km
		à	Temps imparti	40	min
SECTION	3	CH 12A	Moyenne	45,2	km/h

DISTANCE		DIRECTION	INFORMATIONS	DISTANCE
TOTALE	PARTIELLE			DEGRESSIVE
19,150	1,000	21 	<p>D 117A</p> <p>A39 - A40</p> <p>CHALON /SAONE MACON LONS LE SAUNIER</p> <p>JASSERON</p> 	11,000
20,150	1,000	22 	<p>D 117A</p> <p>A39 - A40</p> <p>CHALON /SAONE MACON LONS LE SAUNIER</p> <p>JASSERON</p> 	10,000
21,150	1,000	23 	<p>D 117A</p> <p>A39 - A40</p> <p>CHALON /SAONE MACON LONS LE SAUNIER</p> <p>Fleyriat</p> 	9,000
22,050	0,900	24 	Tout droit	8,100
23,250	1,200	Groupe Bernard 25 	<p>D 117A</p> <p>CHALON /S MACON LYON VILLEFRANCHE VIRIAT Fleyriat</p> 	6,900

ETAPE	2	CH 11	Distance totale	30,150	km
		à	Temps imparti	40	min
SECTION	3	CH 12A	Moyenne	45,2	km/h

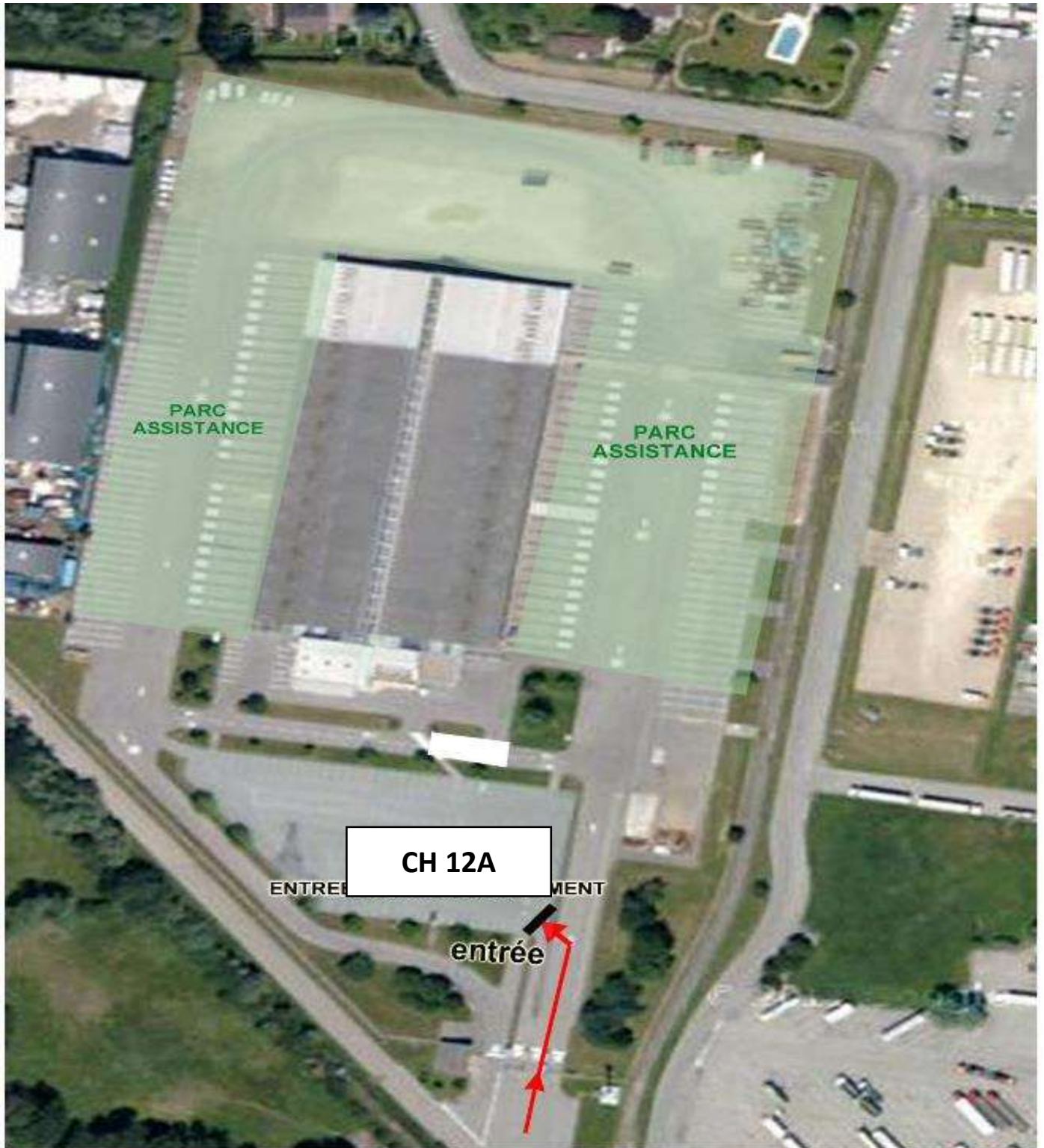
DISTANCE		DIRECTION	INFORMATIONS	DISTANCE
TOTALE	PARTIELLE			DEGRESSIVE
23,750	0,500	 26		6,400
24,650	0,900	 27		5,500
25,150	0,500	 28		5,000
26,550	1,400	 29		3,600
27,550	1,000	 30		2,600

ETAPE	2	CH 11	Distance totale	30,150	km
		à	Temps imparti	40	min
SECTION	3	CH 12A	Moyenne	45,2	km/h

DISTANCE		DIRECTION	INFORMATIONS	DISTANCE
TOTALE	PARTIELLE			DEGRESSIVE
28,650	1,100	 31		1,500
29,850	1,200	 32		0,300
30,150	0,300	 33	 CH 12A ENTREE PARC REGROUPEMENT	0,000

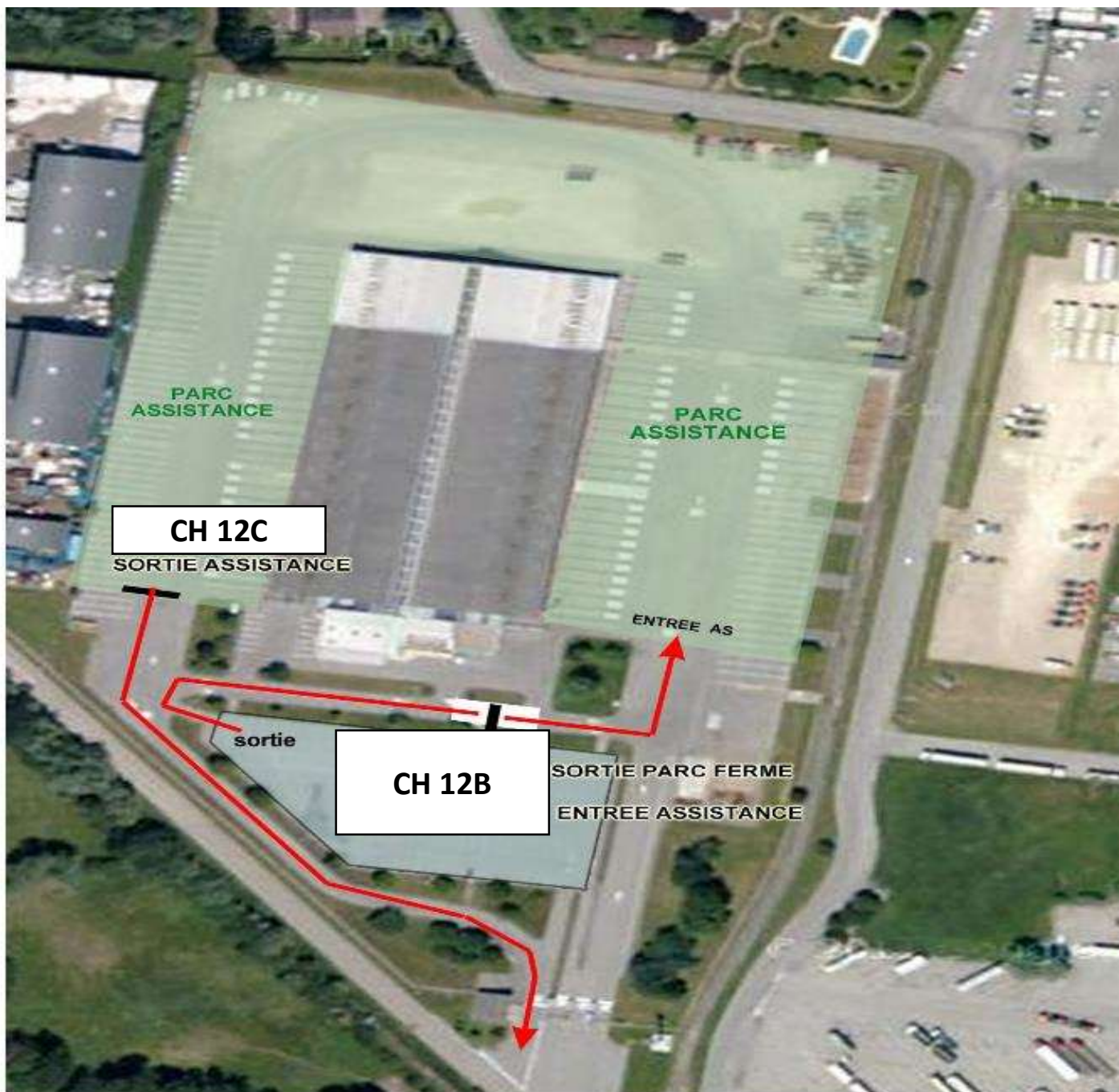
ETAPE	2	CH 12A	PARC REGROUPEMENT
SECTION	3		

ENTREE PARC REGROUPEMENT



ETAPE	2	CH 12B	PARC ASSISTANCE
		à	
SECTION	4	CH 12C	

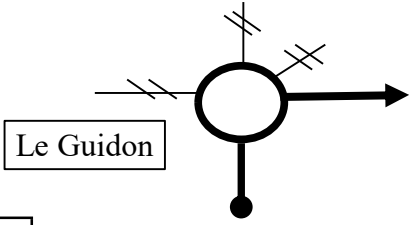
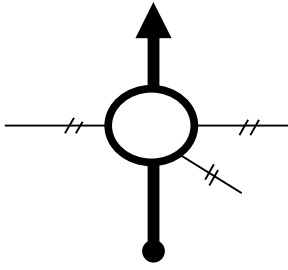
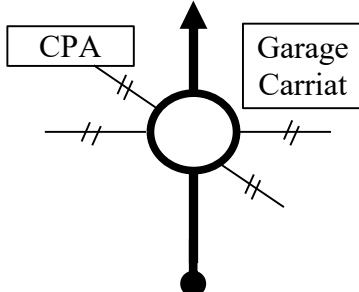
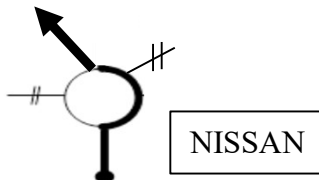
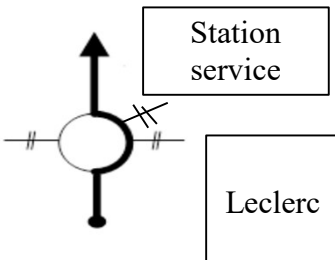
ENTREE PARC ASSISTANCE
SORTIE PARC ASSISTANCE



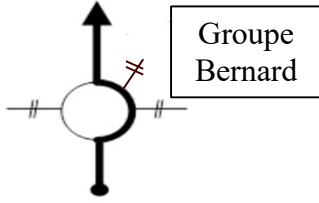
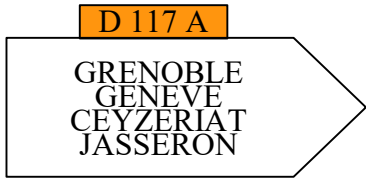
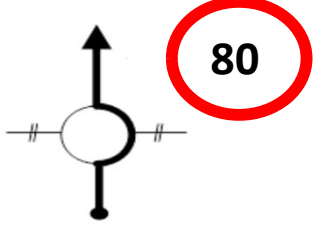
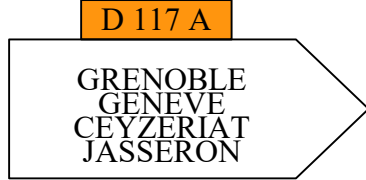
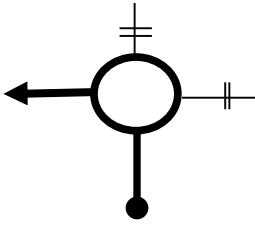
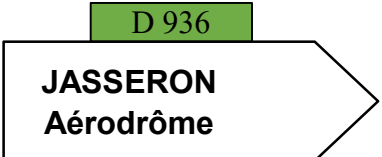
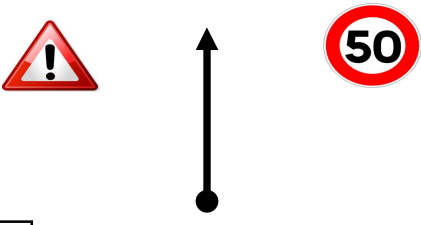
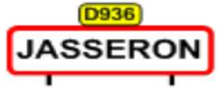
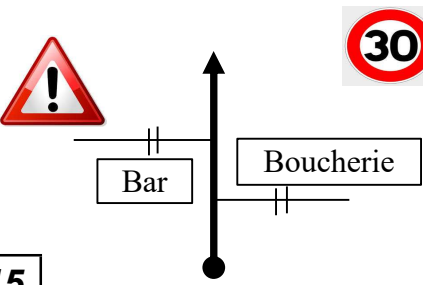
ETAPE	2	CH 12C	Distance totale	30,950	km
		à	Temps imparti	43	min
SECTION	4	CH 13	Moyenne	43,2	km/h

DISTANCE		DIRECTION	INFORMATIONS	DISTANCE
TOTALE	PARTIELLE			DEGRESSIVE
0,000	0,000	1	<p>CH 12B Sortie parc fermé</p> <p>CH 12B Entrée parc assistance 40 mn</p>	31,800
0,000	0,000	2	<p>CH 12C SORTIE PARC ASSISTANCE</p>	31,800
0,300	0,200	3	A gauche en sortant du foirail	31,600
0,300	0,100	4	<p>D 117</p> <p>A39 - A40 Chalon s/s Macon Lons le Saunier Viriat</p>	31,500
1,500	1,200	5	<p>D 1079</p> <p>A39 - A40 Chalon s/s Macon Lons le Saunier Montrevel en B Viriat Alimentec</p>	30,300



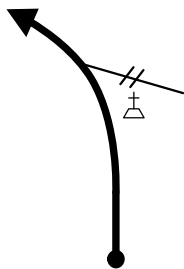


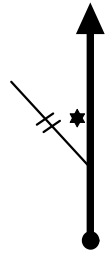
ETAPE	2	CH 12C	Distance totale	30,950	km
		à	Temps imparti	43	min
SECTION	4	CH 13	Moyenne	43,2	km/h

DISTANCE		DIRECTION	INFORMATIONS	DISTANCE
TOTALE	PARTIELLE			DEGRESSIVE
2,650	1,150		<p>D 117 A</p> <p>GRENOBLE GENEVE Lons le Saunier Norélan Alimentec</p>	29,150
3,600	0,950		<p>D 117 A</p> <p>GRENOBLE GENEVE Lons le Saunier Norélan Alimentec</p>	28,200
4,950	1,350		<p>D 117 A</p> <p>A39 - A40</p> <p>GRENOBLE GENEVE Lons le Saunier Norélan Alimentec</p>	26,850
5,500	0,550		<p>D 117 A</p> <p>A39 - A40</p> <p>GRENOBLE GENEVE Lons le Saunier Norélan Alimentec</p>	26,300
6,400	0,900		<p>D 117 A</p> <p>A39 - A40</p> <p>GRENOBLE GENEVE Lons le Saunier Norélan Alimentec</p>	25,400

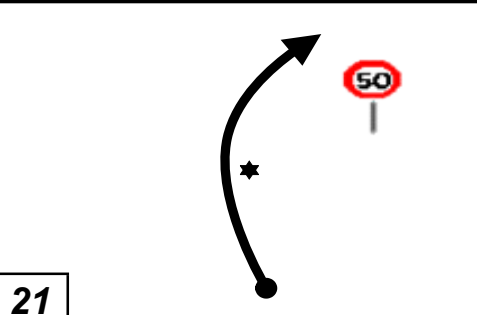
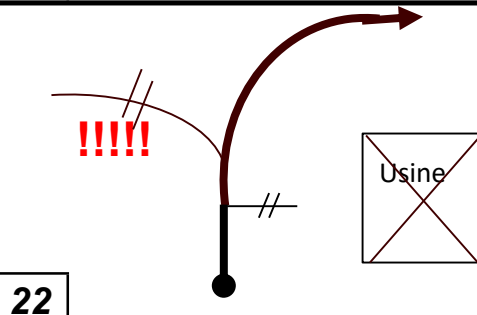
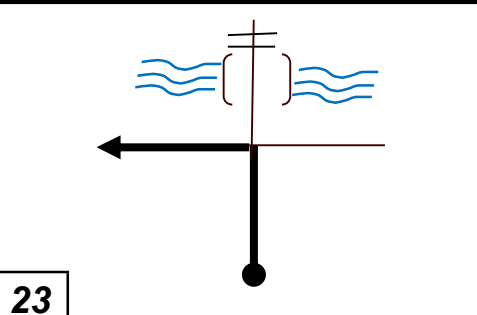
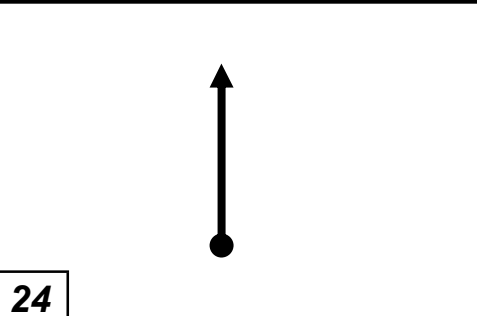
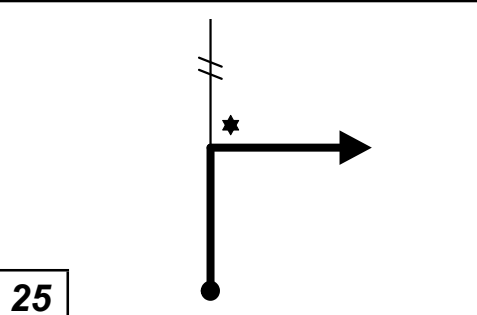
ETAPE	2	CH 12C	Distance totale	30,950	km
		à	Temps imparti	43	min
SECTION	4	CH 13	Moyenne	43,2	km/h

DISTANCE		DIRECTION	INFORMATIONS	DISTANCE
TOTALE	PARTIELLE			DEGRESSIVE
6,900	0,500	 11		24,900
8,100	1,200	 12		23,700
9,100	1,000	 13		22,700
12,600	3,500	 14		19,200
13,900	1,300	 15	<p>SUIVRE RP</p>	17,900





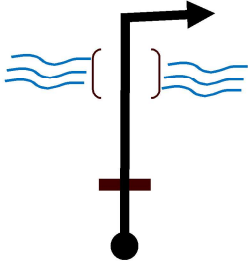
ETAPE	2	CH 12C	Distance totale	30,950	km
		à	Temps imparti	43	min
SECTION	4	CH 13	Moyenne	43,2	km/h

DISTANCE		DIRECTION	INFORMATIONS	DISTANCE
TOTALE	PARTIELLE			DEGRESSIVE
16,600	2,700	16 	SUIVRE RP Col de France	15,200
16,800	0,200	17 	SUIVRE RP SIMANDRE GRAND-CORENT DROM	15,000
18,700	1,900	18 	SUIVRE RP <i>croix cassée !</i>	13,100
19,200	0,500	19 	SUIVRE RP D936 MONTMERLE 	12,600
20,300	1,100	20 	SUIVRE RP D 936 OYONNAX CORVEISSIAT CHAVANNES /S	11,500

ETAPE	2	CH 12C	Distance totale	30,950	km
		à	Temps imparti	43	min
SECTION	4	CH 13	Moyenne	43,2	km/h

DISTANCE		DIRECTION	INFORMATIONS	DISTANCE
TOTALE	PARTIELLE			DEGRESSIVE
21,700	1,400	21	 <p>SUIVRE RP</p> <p>D 936 DHUYS</p>	10,100
22,500	0,800	22	 <p><i>suivre la route principale</i></p> <p>D 936 ARINTHOD OYONNAX CORVEISSIAT</p>	9,300
23,700	1,200	23	 <p>A GAUCHE</p> <p>D 42 ST JULIEN / S CHAVANNES / S</p>	8,100
24,700	1,000	24	 <p>SUIVRE RP</p> <p>D 42 CHAVANNES SUR SURAN</p>	7,100
31,150	6,450	25	 <p>A DROITE</p> <p>D 86 <i>Germagnat 0,7</i></p>	0,650

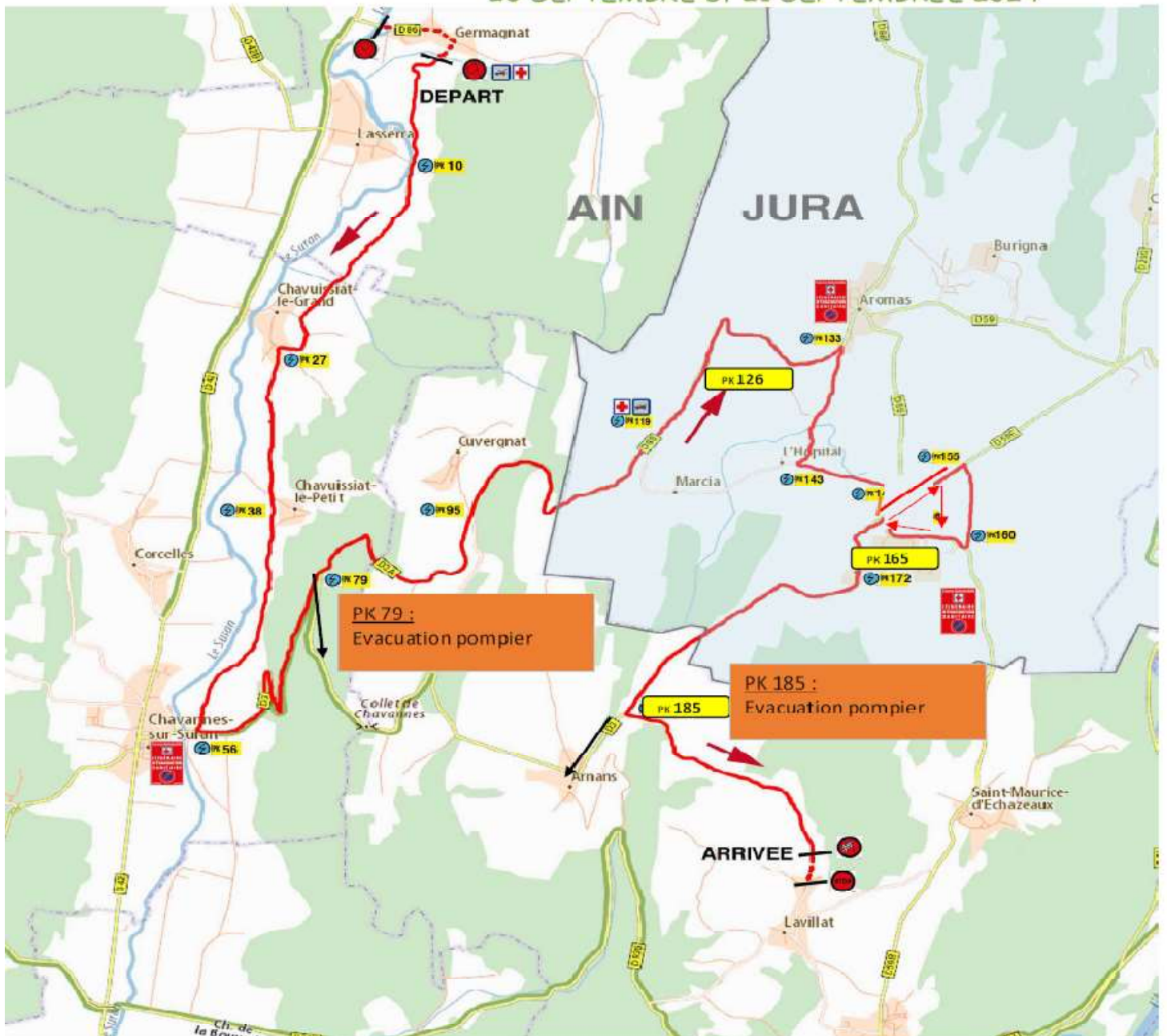
ETAPE	2	CH 12C	Distance totale	30,950	km
		à	Temps imparti	43	min
SECTION	4	CH 13	Moyenne	43,2	km/h

DISTANCE		DIRECTION	INFORMATIONS	DISTANCE
TOTALE	PARTIELLE			DEGRESSIVE
31,250	0,100	<div style="text-align: center;">  </div>	 CH 13 Germagnat  MARQUAGE AU SOL	0,550
31,700	0,450	<div style="text-align: center;"> <p><i>DANS LE VILLAGE !!!</i></p>  </div>	<p style="text-align: center; color: red;">ATTENTION CHAUFFE DES PNEUS INTERDIT ROULEZ DOUCEMENT RESPECTEZ LES RIVERAINS</p>	0,100
31,800	0,100	<div style="text-align: center;">  </div>	<p style="text-align: center;"><i>DEPART DE LA SPECIALE</i></p>	0,000




ES 4-7-10 Nivigne-Lavillat (20,200 Kms)

EME
29 RALLYE DU
SURAN

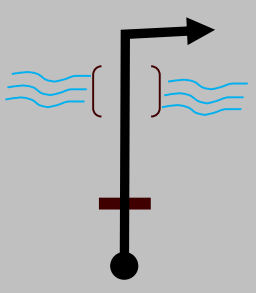

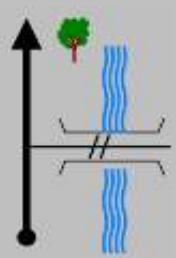
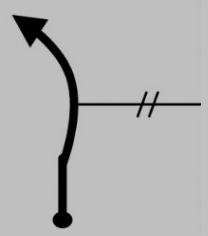
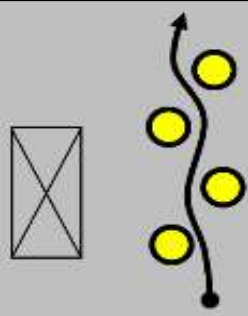
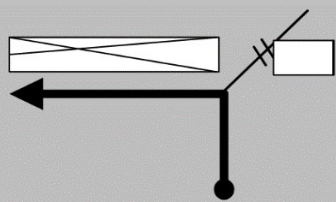
20 SEPTEMBRE et 21 SEPTEMBRE 2024







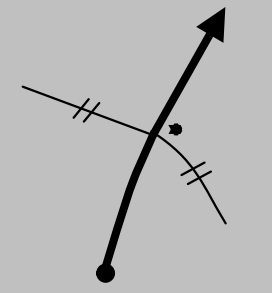
NIVIGNES - LAVILLAT






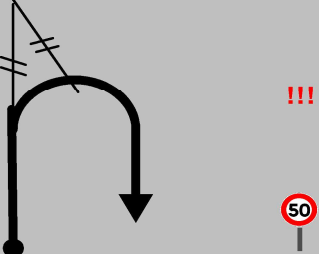

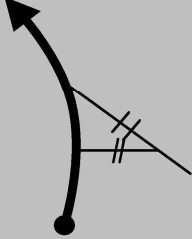
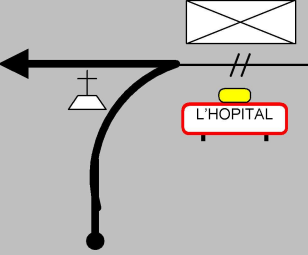
ETAPE	2	CH 13	Distance totale	30,950	km
		à	Temps imparti	25	min
SECTION	4	CH 14	Moyenne	59,3	km/h

DISTANCE		DIRECTION	INFORMATIONS	DISTANCE DEGRESSIVE
TOTALE	PARTIELLE			
0,000	0,000	 1	 DEPART ES 10 NIVIGNE - LAVILLAT	30,950
0,950	0,950	 2	!!! ATTENTION !!! BOSSE	30,000
2,350	1,400	 3	<i>Suivre route principale</i>	28,600
2,650	0,300	 4	!!! ATTENTION !!! CHICANE <i>(Voir marquage au sol)</i>	28,300
2,700	0,050	 5	!!! ATTENTION !!! <i>Chavuisiat le Grand !</i> <i>Roulez doucement</i>	28,250

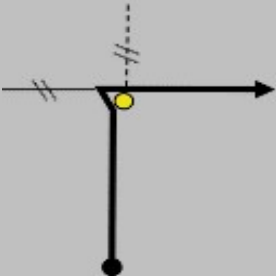
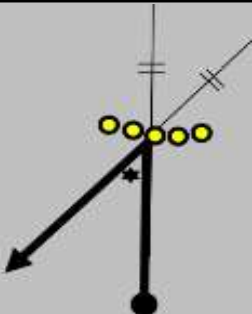
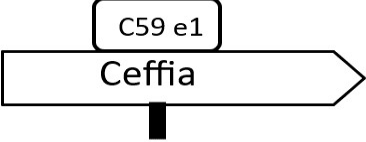

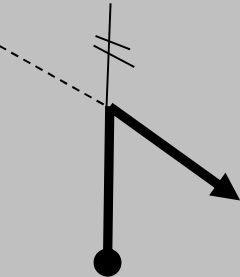
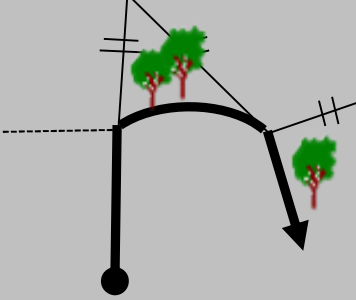
ETAPE	2	CH 13	Distance totale	30,950	km
		à	Temps imparti	25	min
SECTION	4	CH 14	Moyenne	59,3	km/h

DISTANCE		DIRECTION	INFORMATIONS	DISTANCE DEGRESSIVE
TOTALE	PARTIELLE			
3,900	1,200		<p>!!! ATTENTION !!!</p> <p>Chavuiasiat le Petit !</p> <p>CHICANE</p> <p>(Voir marquage au sol)</p>	27,050
4,100	0,200			26,850
5,650	1,550		<p>A GAUCHE</p> <p>NE PAS ENTRER DANS</p> <p>CHAVANNES</p> <p>D3</p> <p>CHAVANNES - FOURAN</p>	25,300
7,750	2,100		<p>TOUT DROIT</p> <p>D3A</p> <p>CUVERGNAT</p> <p>AROMAS</p>	23,200
9,450	1,700		<p>TOUT DROIT</p> <p>DIRECTION AROMAS</p> <p>D3a</p> <p>AROMAS</p>	21,500

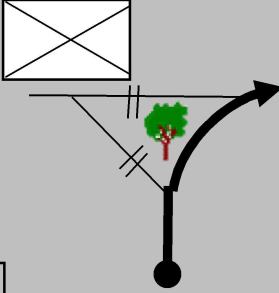
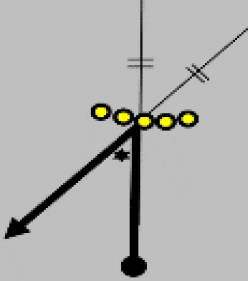
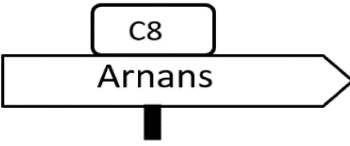
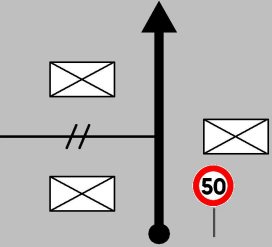


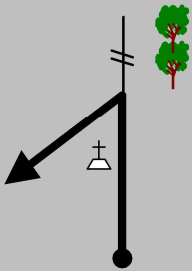

ETAPE	2	CH 13	Distance totale	30,950	km
		à	Temps imparti	25	min
SECTION	4	CH 14	Moyenne	59,3	km/h

DISTANCE		DIRECTION	INFORMATIONS	DISTANCE DEGRESSIVE
TOTALE	PARTIELLE			
11,350	1,900	11 	<p>!!! ATTENTION !!!</p> <p>CHICANE</p> <p><i>(Voir marquage au sol)</i></p>	19,600
12,850	1,500	12 	<p><i>Suivre la route principale</i></p> 	18,100
13,250	0,400	13 		17,700
13,850	0,600	14 	<p><i>Suivre la route principale</i></p>	17,100
14,200	0,350	15 	<p><i>A gauche</i></p> <p><i>Direction Marsonnas</i></p>	16,750





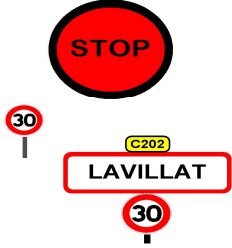
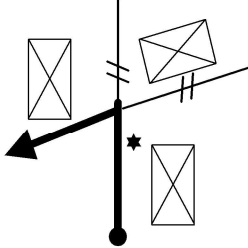

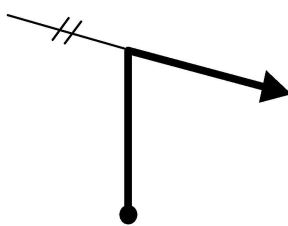
ETAPE	2	CH 13	Distance totale	30,950	km
		à	Temps imparti	25	min
SECTION	4	CH 14	Moyenne	59,3	km/h

DISTANCE		DIRECTION	INFORMATIONS	DISTANCE DEGRESSIVE
TOTALE	PARTIELLE			
14,850	0,650	16 	<p>!!! Cédez le passage</p> <p>Botte de paille intérieure</p>	16,100
15,000	0,150	17 	<p>(panneau à l'envers)</p> 	15,950
15,150	0,150	17 	<p>!!! ATTENTION !!!</p> <p>CHICANE</p> <p>(Voir marquage au sol)</p>	15,800
15,700	0,550	18 	<p>A droite</p> <p>Direction Marsonnas</p>	15,250
16,250	0,550	19 	<p>A droite</p> <p>Direction Aromas</p>	14,700

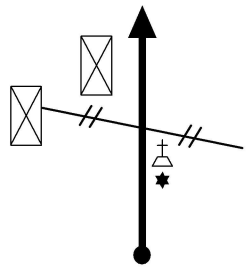

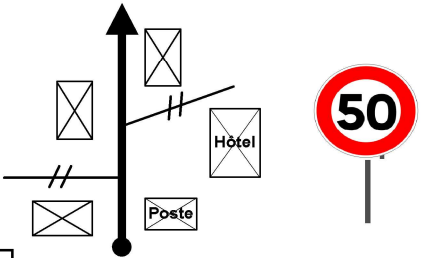
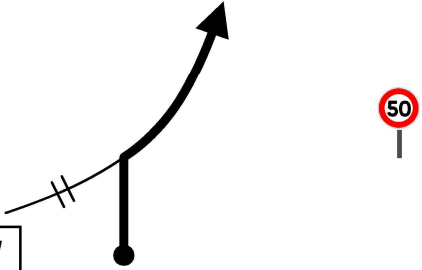
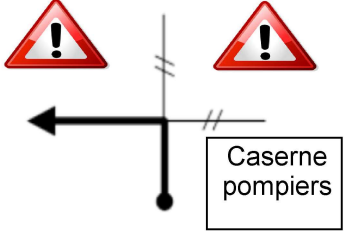

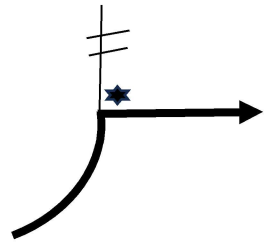
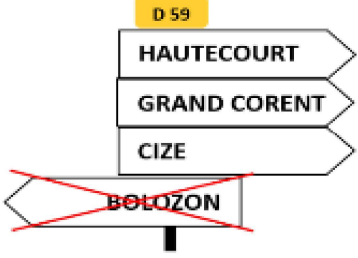
ETAPE	2	CH 13	Distance totale	30,950	km
		à	Temps imparti	25	min
SECTION	4	CH 14	Moyenne	59,3	km/h

DISTANCE		DIRECTION	INFORMATIONS	DISTANCE DEGRESSIVE
TOTALE	PARTIELLE			
16,750	0,500		<i>Direction Aromas</i>	14,200
16,950	0,200		<p>(panneau à l'envers)</p> 	14,000
17,450	0,500		<p>ATTENTION !!! ROULEZ DOUCEMENT</p> 	13,500
19,250	1,800		<p>!!! ATTENTION !!!</p> <p>CHICANE</p> <p>(Voir marquage au sol)</p>	11,700
19,350	0,100		<p>!!! Pas de visibilité !!!</p> 	11,600

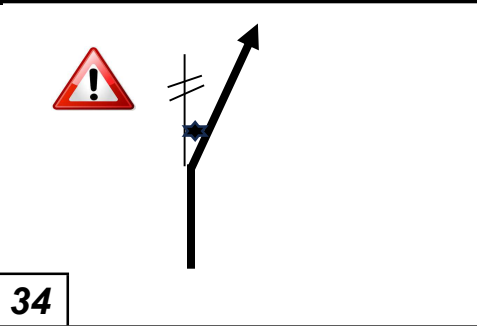

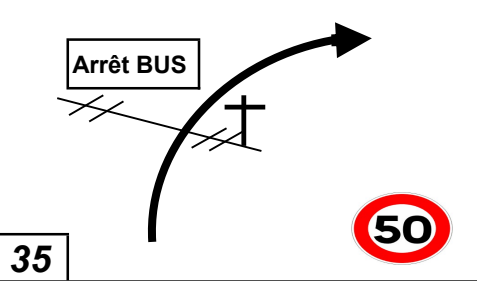


ETAPE	2	CH 13	Distance totale	30,950	km
		à	Temps imparti	25	min
SECTION	4	CH 14	Moyenne	59,3	km/h

DISTANCE		DIRECTION	INFORMATIONS	DISTANCE DEGRESSIVE
TOTALE	PARTIELLE			
20,700	1,350		 ARRIVEE ES 10 MARQUAGE AU SOL	10,250
21,100	0,400		Chicane MARQUAGE AU SOL	9,850
21,250	0,150		 CPS 10 MARQUAGE AU SOL	9,700
21,550	0,300		à GAUCHE Roulez doucement  <i>St Maurice</i> <i>Aromas</i>	9,400
22,450	0,900		A droite	8,500

ETAPE	2	CH 13	Distance totale	30,950	km
		à	Temps imparti	25	min
SECTION	4	CH 14	Moyenne	59,3	km/h

DISTANCE		DIRECTION	INFORMATIONS	DISTANCE DEGRESSIVE
TOTALE	PARTIELLE			
23,450	1,000	 29		7,500
23,850	0,400	 30	Roulez au pas !!!	7,100
24,000	0,150	 31	A droite direction Bourg	6,950
24,750	0,750	 32		6,200
27,450	2,700	 33	A DROITE 	3,500

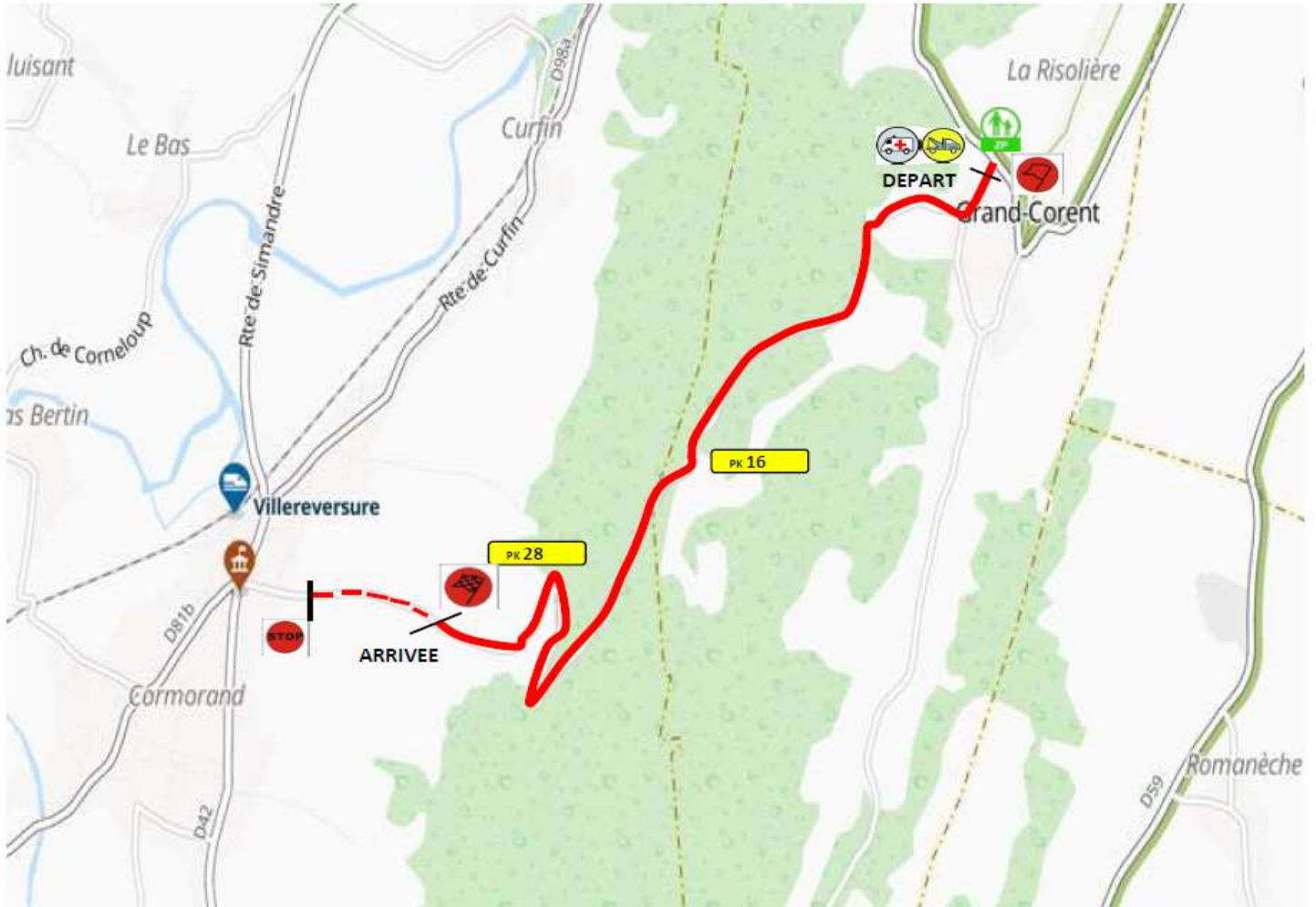
ETAPE	2	CH 13	Distance totale	30,950	km
		à	Temps imparti	25	min
SECTION	4	CH 14	Moyenne	59,3	km/h

DISTANCE		DIRECTION	INFORMATIONS	DISTANCE DEGRESSIVE
TOTALE	PARTIELLE			
28,700	1,250			2,250
30,800	2,100		SUIVRE RP	0,150
30,950	0,150		 CH 14 SUIVRE RP	0,000




ES 2- 5-8-11 : Grand Corent (3 Kms)

EME
29 RALLYE DU
SURAN

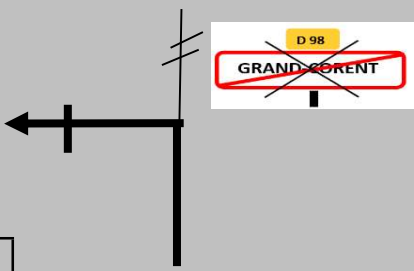

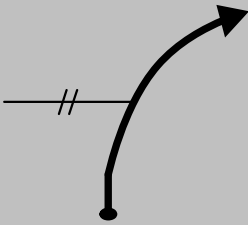





20 SEPTEMBRE et 21 SEPTEMBRE 2024




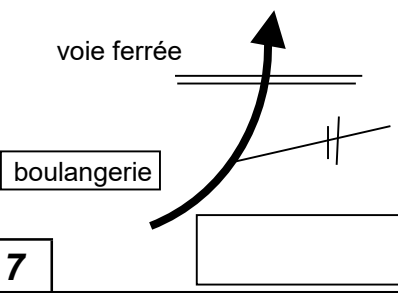



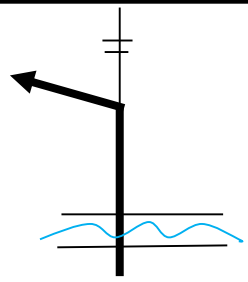

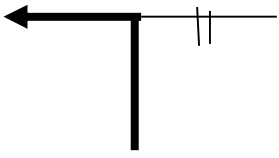
GRAND CORENT



ETAPE	2	CH 14	Distance totale	5,600	km
		à	Temps imparti	10	min
SECTION	4	CH 15	Moyenne	33,6	km/h

DISTANCE		DIRECTION	INFORMATIONS	DISTANCE
TOTALE	PARTIELLE			DEGRESSIVE
0,000	0,000	 1	 DEPART ES 11 GRAND-COARENT	5,800
0,200	0,200	 2	SUIVRE RP Direction Villereversure	5,600
3,400	3,200	 3	 ARRIVEE ES 11 MARQUAGE AU SOL	2,400
3,600	0,200	 4	Chicane MARQUAGE AU SOL	2,200
4,100	0,500	 5	 CPS 11 !!!ROULEZ AU PAS!!! MARQUAGE AU SOL	1,700

ETAPE	2	CH 14	Distance totale	5,600	km
		à	Temps imparti	10	min
SECTION	4	CH 15	Moyenne	33,6	km/h

DISTANCE		DIRECTION	INFORMATIONS	DISTANCE
TOTALE	PARTIELLE			DEGRESSIVE
4,150	0,050	 6	AU STOP PRENDRE A DROITE	1,650
4,350	0,200	 7	Attention Zone 30  SUIVRE RP	1,450
4,600	0,250	 8	SUIVRE RP 	1,200
5,300	0,700	 9	APRES LE PONT PRENDRE A GAUCHE 	0,500
5,450	0,150	 10	PRENDRE A GAUCHE	0,350

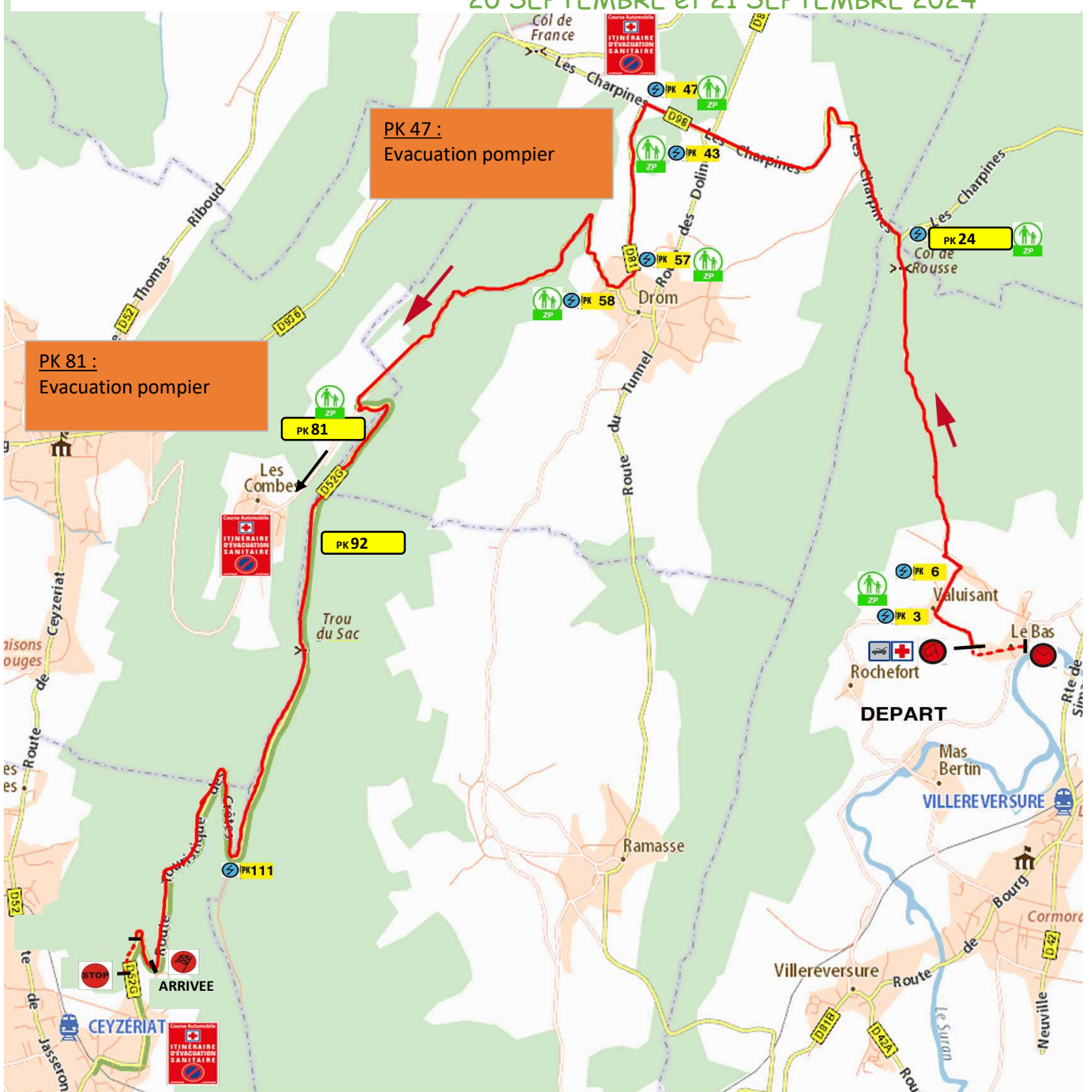
ETAPE	2	CH 14	Distance totale	5,600	km
		à	Temps imparti	10	min
SECTION	4	CH 15	Moyenne	33,6	km/h

DISTANCE		DIRECTION	INFORMATIONS	DISTANCE
TOTALE	PARTIELLE			DEGRESSIVE
5,700	0,250		<p>PRENDRE A GAUCHE</p> <p>VALUISANT</p>	0,100
5,800	0,100		<p>CH 15</p> <p>ATTENTION</p> <p>CHAUFFE DES PNEUS INTERDIT</p> <p>RESPECTEZ LES RIVERAINS</p>	0,000


EME

29 RALLYE DU SURAN



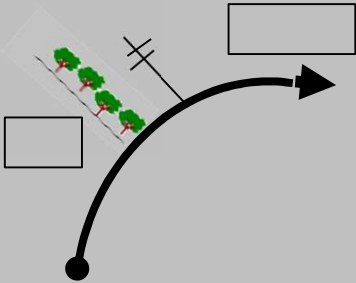
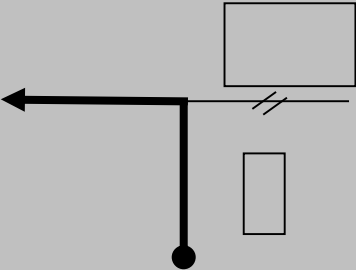
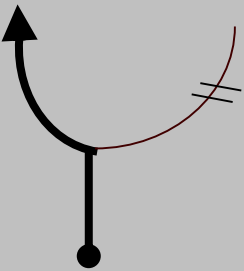

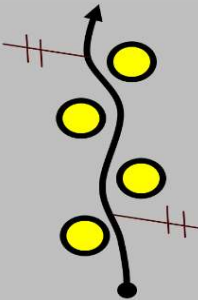

20 SEPTEMBRE et 21 SEPTEMBRE 2024



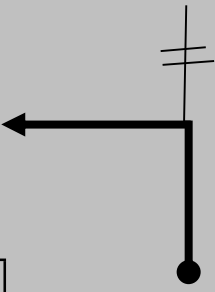
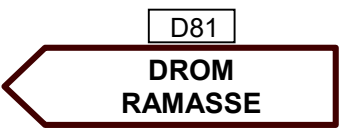
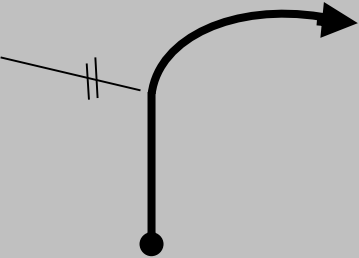




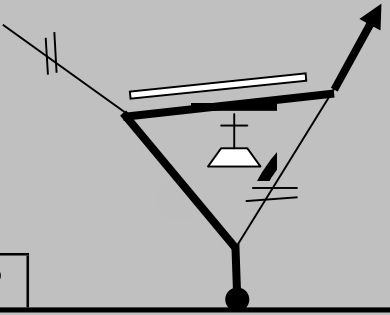



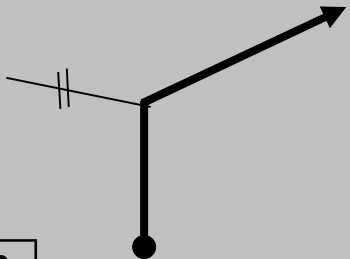
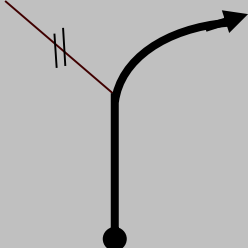


LES CONCHES



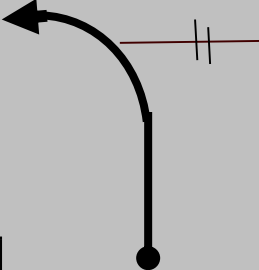


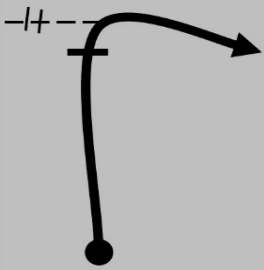


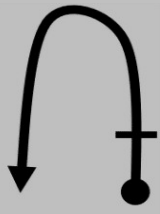

ETAPE	2	CH 15	Distance totale	30,150	km
		à	Temps imparti	40	min
SECTION	4	CH 16A	Moyenne	45,2	km/h

DISTANCE		DIRECTION	INFORMATIONS	DISTANCE
TOTALE	PARTIELLE			DEGRESSIVE
0,000	0,000	1 	 DEPART ES 12 LES CONCHES	30,150
0,300	0,300	2 	PRENDRE A DROITE Chemin du Pré Gouilloux	29,850
0,600	0,300	3 	PRENDRE A GAUCHE <i>Panneau stop à l'envers</i>	29,550
2,400	1,800	4 	 <i>Tout droit en montée</i>	27,750
4,300	1,900	5 	!!! ATTENTION !!!  CHICANE <i>(Voir marquage au sol)</i>	25,850

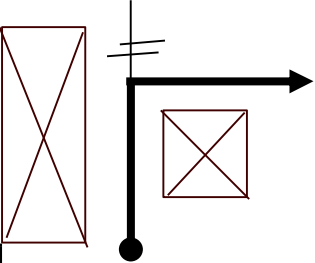


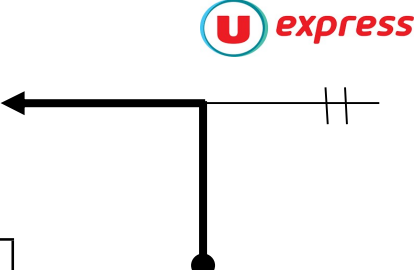


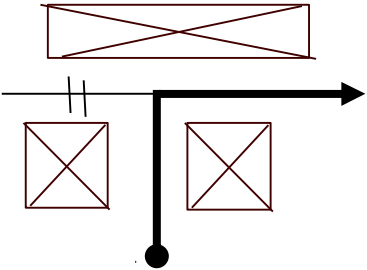


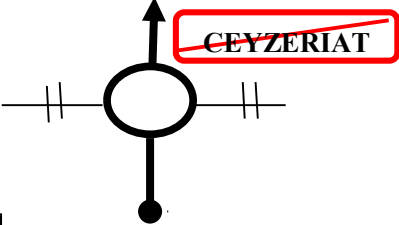



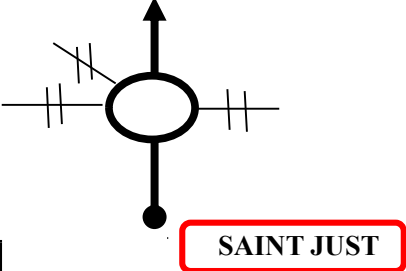


ETAPE	2	CH 15	Distance totale	30,150	km
		à	Temps imparti	40	min
SECTION	4	CH 16A	Moyenne	45,2	km/h

DISTANCE		DIRECTION	INFORMATIONS	DISTANCE
TOTALE	PARTIELLE			DEGRESSIVE
4,700	0,400	6 	PRENDRE A GAUCHE 	25,450
5,600	0,900	7 	   	24,550
5,700	0,100	8 	 PASSER  DERRIERE LA CROIX 	24,450
5,800	0,100	9 	PRENDRE A DROITE	24,350
5,900	0,100	10 	PRENDRE A DROITE  	24,250

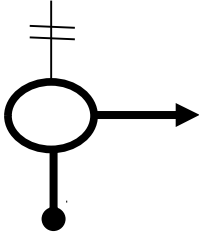
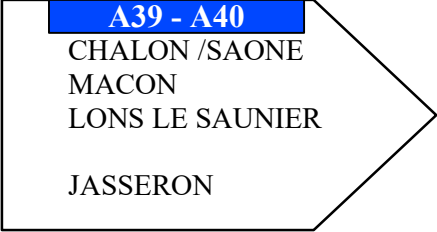
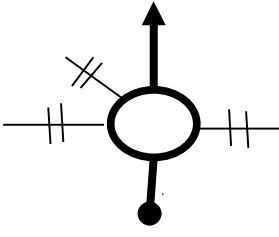
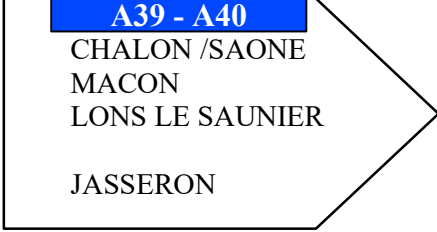
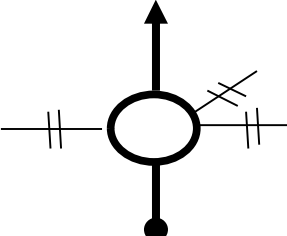
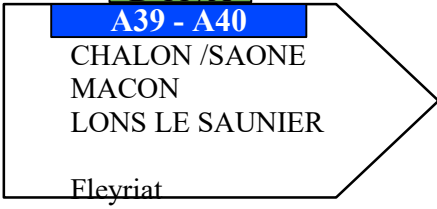
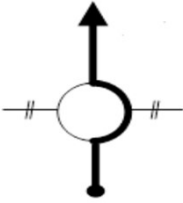
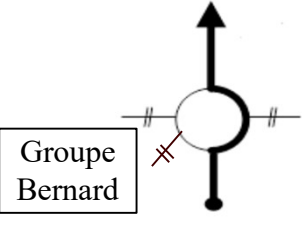

ETAPE	2	CH 15	Distance totale	30,150	km
		à	Temps imparti	40	min
SECTION	4	CH 16A	Moyenne	45,2	km/h

DISTANCE		DIRECTION	INFORMATIONS	DISTANCE
TOTALE	PARTIELLE			DEGRESSIVE
8,100	2,200	11 	SUIVRE RP	22,050
8,200	0,100	12 	 prendre a gauche !!! Frein à main interdit en reco	21,950
12,900	4,700	13 	 ARRIVEE ES 12 MARQUAGE AU SOL	17,250
13,000	0,100	14 	Chicane MARQUAGE AU SOL	17,150
13,050	0,050	15 	 CPS 12 MARQUAGE AU SOL	17,100

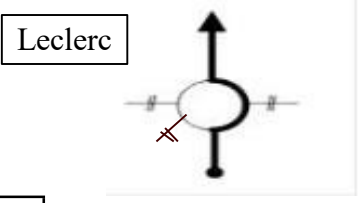
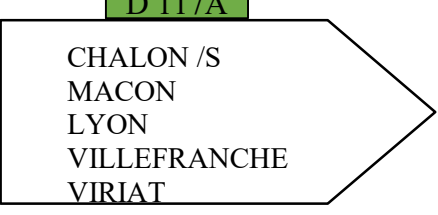
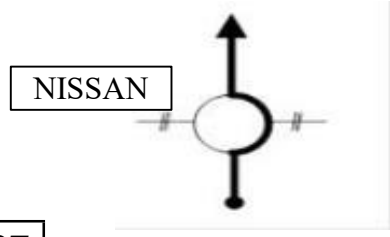
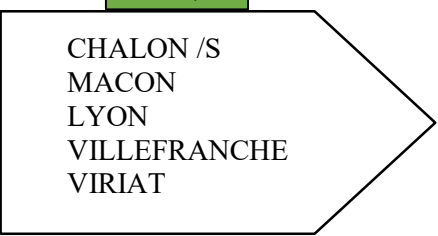
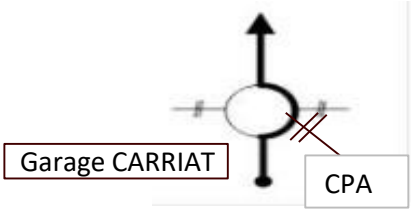
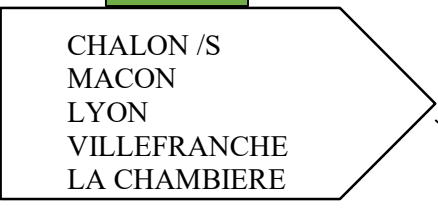
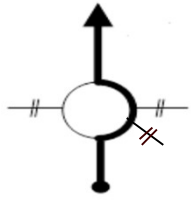
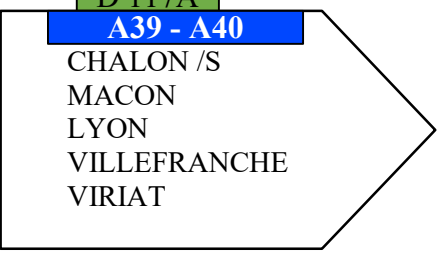
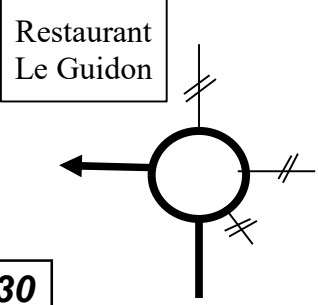
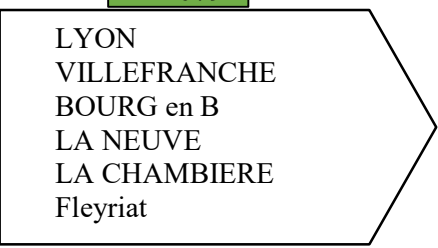
ETAPE	2	CH 15	Distance totale	30,150	km
		à	Temps imparti	40	min
SECTION	4	CH 16A	Moyenne	45,2	km/h

DISTANCE		DIRECTION	INFORMATIONS	DISTANCE
TOTALE	PARTIELLE			DEGRESSIVE
13,850	0,800	16 	  SUIVRE RP	16,300
14,450	0,600	17 	 	15,700
14,550	0,100	18 	Prendre à DROITE  	15,600
15,450	0,900	19 	  	14,700
18,150	2,700	20 	 	12,000

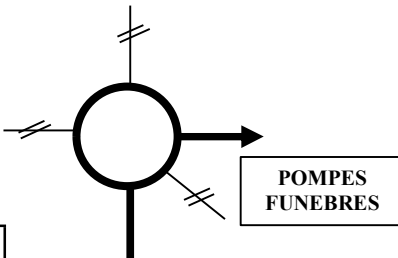
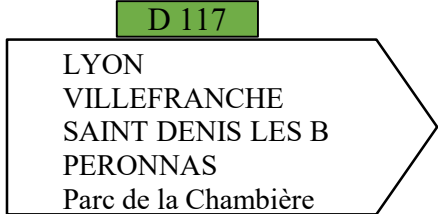
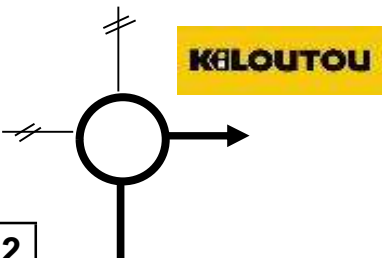
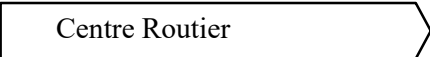
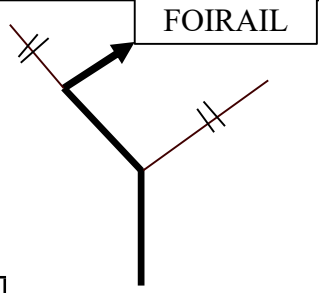
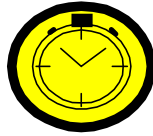
ETAPE	2	CH 15	Distance totale	30,150	km
		à	Temps imparti	40	min
SECTION	4	CH 16A	Moyenne	45,2	km/h

DISTANCE		DIRECTION	INFORMATIONS	DISTANCE
TOTALE	PARTIELLE			DEGRESSIVE
19,150	1,000	21 	<p>D 117A</p> <p>A39 - A40</p> <p>CHALON /SAONE MACON LONS LE SAUNIER</p> <p>JASSERON</p> 	11,000
20,150	1,000	22 	<p>D 117A</p> <p>A39 - A40</p> <p>CHALON /SAONE MACON LONS LE SAUNIER</p> <p>JASSERON</p> 	10,000
21,150	1,000	23 	<p>D 117A</p> <p>A39 - A40</p> <p>CHALON /SAONE MACON LONS LE SAUNIER</p> <p>Fleyriat</p> 	9,000
22,050	0,900	24 	Tout droit	8,100
23,250	1,200	25 	<p>D 117A</p> <p>CHALON /S MACON LYON VILLEFRANCHE VIRIAT Fleyriat</p> 	6,900

ETAPE	2	CH 15	Distance totale	30,150	km
		à	Temps imparti	40	min
SECTION	4	CH 16A	Moyenne	45,2	km/h

DISTANCE		DIRECTION	INFORMATIONS	DISTANCE
TOTALE	PARTIELLE			DEGRESSIVE
23,750	0,500	 26		6,400
24,650	0,900	 27		5,500
25,150	0,500	 28		5,000
26,550	1,400	 29		3,600
27,550	1,000	 30		2,600

ETAPE	2	CH 15	Distance totale	30,150	km
		à	Temps imparti	40	min
SECTION	4	CH 16A	Moyenne	45,2	km/h

DISTANCE		DIRECTION	INFORMATIONS	DISTANCE
TOTALE	PARTIELLE			DEGRESSIVE
28,650	1,100	 31		1,500
29,850	1,200	 32		0,300
30,150	0,300	 33	 CH 16A ENTREE PARC REGROUPEMENT	0,000

ETAPE	2	CH 15A	
SECTION	4		

ENTREE PARC





RALLYE DU SURAN

DEPART RALLYE 2



NUMERO DE VOITURE

NOM DU PILOTE

NUMERO ET NOM ES

ETAPE

RAISON DE L'ABANDON

JE DESIRE REPARTIR EN RALLYE 2

OUI	<input type="checkbox"/>	NON	<input type="checkbox"/>
-----	--------------------------	-----	--------------------------

TELEPHONE PILOTE

SIGNATURE PILOTE

RECEPTION DE LA DECLARATION (réservé organisation)

NOM DU PILOTE

NUMERO DE VOITURE

DATE ET HEURE

NOM DE L'OFFICIEL QUI
RECOIT LA DEMANDE


SIGNATURE

N° TEL PC

N° TEL ABANDON

N° TEL COMMISSAIRE TECHNIQUE
NOM COMMISSAIRE TECHNIQUE

**Si vous êtes arrêté dans une Epreuve Spéciale Chronométrée et vous
avez besoin de l'aide des Services Médicaux,
Mettez cette croix rouge BIEN EN VUE afin que les équipages suivants
l'aperçoivent**



**Si vous êtes arrêté dans une Epreuve Spéciale Chronométrée et que
vous n'avez pas besoin de secours,
Mettez BIEN EN VUE ce panneau vert OK**

OK